



Teddington Direct River Abstraction and Water Recycling Project

Site Options Consultation – Mapbook
J698-AA-XXXX-TEDD-MP-ZD-100001



Contents

Mapping explanatory notes 3

Index of maps 4

Data used and copyrights54



Mapping explanatory notes

This mapbook shows the proposed locations that have been considered through a site appraisal process as part of the development of the Teddington Direct River Abstraction (DRA) project.

We've provided maps to indicate locations and to show the extent of the land we might need during construction. Additionally we also provide maps to show what the site may look like once construction is complete.

This map book is part of a collection of documents prepared to support a public consultation on the site options for Teddington DRA. All the documents are available on our website at www.thames-sro.co.uk/TDRA

Teddington DRA site options.....6

Teddington DRA preferred sites and potential alignment.....7

Mogden STW - construction and development.....8

Mogden STW - permanent assets only.....9

Shaft 1 (Option 1): Northcote Recreation Ground - construction and development10

Shaft 1 (Option 1): Northcote Recreation Ground - permanent assets only11

Shaft 1 (Option 2): Ivybridge Retail Park car park north - construction and development.....12

Shaft 1 (Option 2): Ivybridge Retail Park car park north - permanent assets only13

Shaft 1 (Option 3): Ivybridge Retail Park car park south - construction and development.....14

Shaft 1 (Option 3): Ivybridge Retail Park car park south - permanent assets only.....15

Shaft 1 (Option 4): Land between Summerwood Road and Ivybridge Retail Park - construction and development.....16

Shaft 1 (Option 4): Land between Summerwood Road and Ivybridge Retail Park - permanent assets only.....17

Shaft 2 (Option 1): Moormead and Bandy Recreation Ground central - construction and development.....18

Shaft 2 (Option 1): Moormead and Bandy Recreation Ground central - permanent assets only19

Shaft 2 (Option 2): Moormead and Bandy Recreation Ground central - construction and development.....20

Shaft 2 (Option 2): Moormead and Bandy Recreation Ground central - permanent assets only.....21

Shaft 3 (Option 1): Ham Street car park - construction and development22

Shaft 3 (Option 1): Ham Street car park - permanent assets only23

Shaft 3 (Option 2): Land to the south of Ham Street car park and west of Ham Street - construction and development.....24

Shaft 3 (Option 2): Land to the south of Ham Street car park and west of Ham Street - permanent assets only.....25

Shaft 4 (Option 1): Land to the west of Riverside Drive playground - construction and development.....26

Shaft 4 (Option 1): Land to the west of Riverside Drive playground - permanent assets only.....27

Shaft 4 (Option 2): Land at Ham Playing Fields car park - construction and development.....28

Shaft 4 (Option 2): Land at Ham Playing Fields car park - permanent assets only.....29

Shaft 4 (Option 3): Land at Riverside Drive and Ham Street - construction and development.....30

Shaft 4 (Option 3): Land at Riverside Drive and Ham Street - permanent assets only31

Shaft 5: Thames Young Mariners - construction and development.....32

Shaft 5: Thames Young Mariners - permanent assets only33

Shaft 6 (Option 1): Ham Lands, west of Riverside Drive - construction and development34

Shaft 6 (Option 1): Ham Lands, west of Riverside Drive - permanent assets only35

Shaft 6 (Option 2): Meadlands School playing field - construction and development36

Shaft 6 (Option 2): Meadlands School playing field - permanent assets only37

Shaft 6 (Option 3): Land at Dukes Avenue - construction and development.....38

Shaft 6 (Option 3): Land at Dukes Avenue - permanent assets only.....39

Shaft 6 (Option 4): Ham Green - construction and development.....40

Shaft 6 (Option 4): Ham Green - permanent assets only41

Shaft 6 (Option 5): Land adjacent to Thamesgate Close - construction and development42

Shaft 6 (Option 5): Land adjacent to Thamesgate Close - permanent assets only43

Outfall and abstraction facility site south of Burnell Avenue - construction and development.....44

Outfall and abstraction facility site south of Burnell Avenue - permanent assets only.....45

Thames Lee Tunnel Connection (Option 1): Land south of Northweald Lane - construction and development.....46

Thames Lee Tunnel Connection (Option 1): Land south of Northweald Lane - permanent assets only.....47

Thames Lee Tunnel Connection (Option 2): Land west of Horsley Drive - construction and development.....48

Thames Lee Tunnel Connection (Option 2): Land west of Horsley Drive - permanent assets only.....49

Thames Lee Tunnel Connection (Option 3): Land at Tudor Drive - construction and development.....50

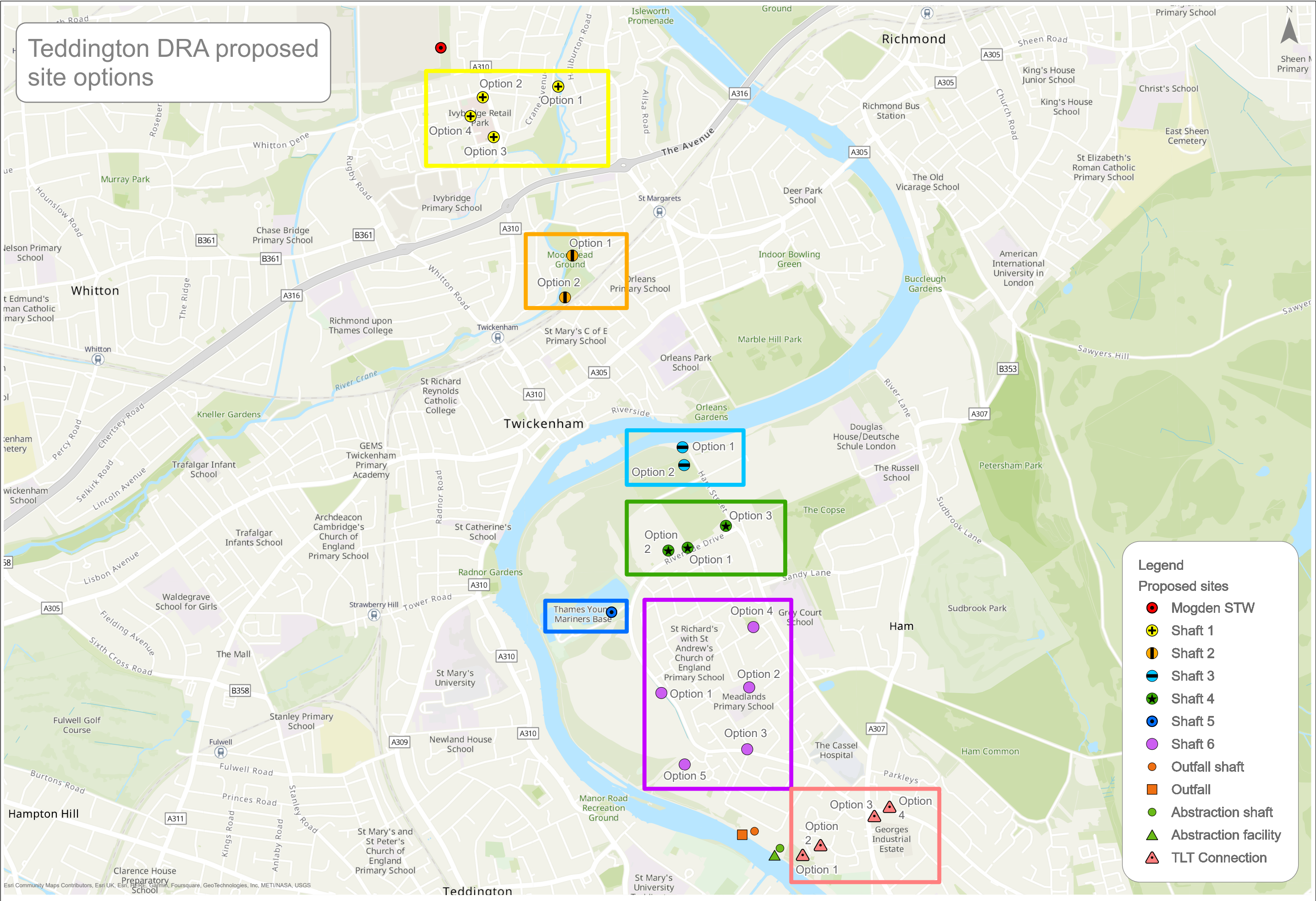
Thames Lee Tunnel Connection (Option 3): Land at Tudor Drive - permanent assets only51

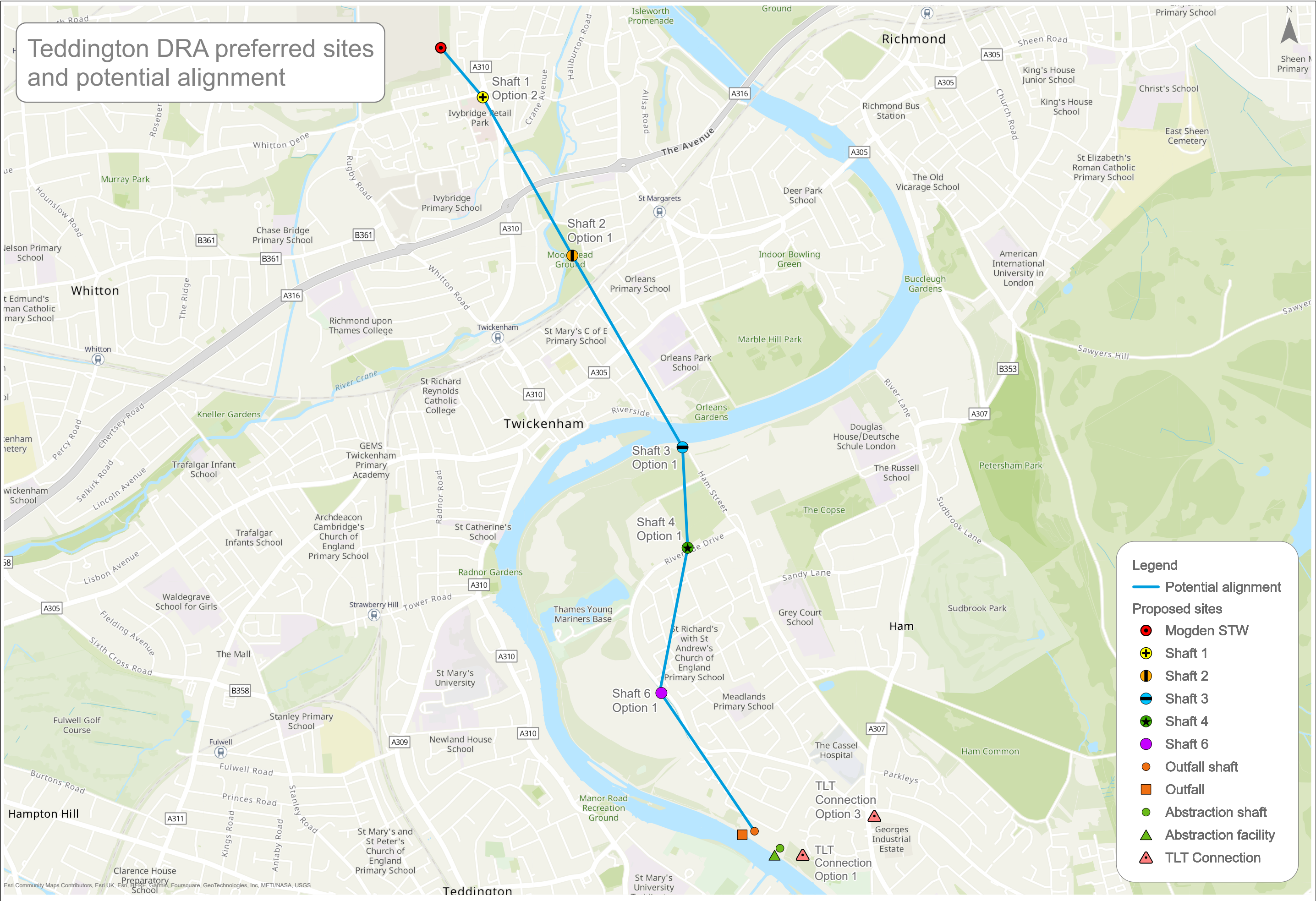
Thames Lee Tunnel Connection (Option 4): Land at Barnfield Avenue - construction and development52

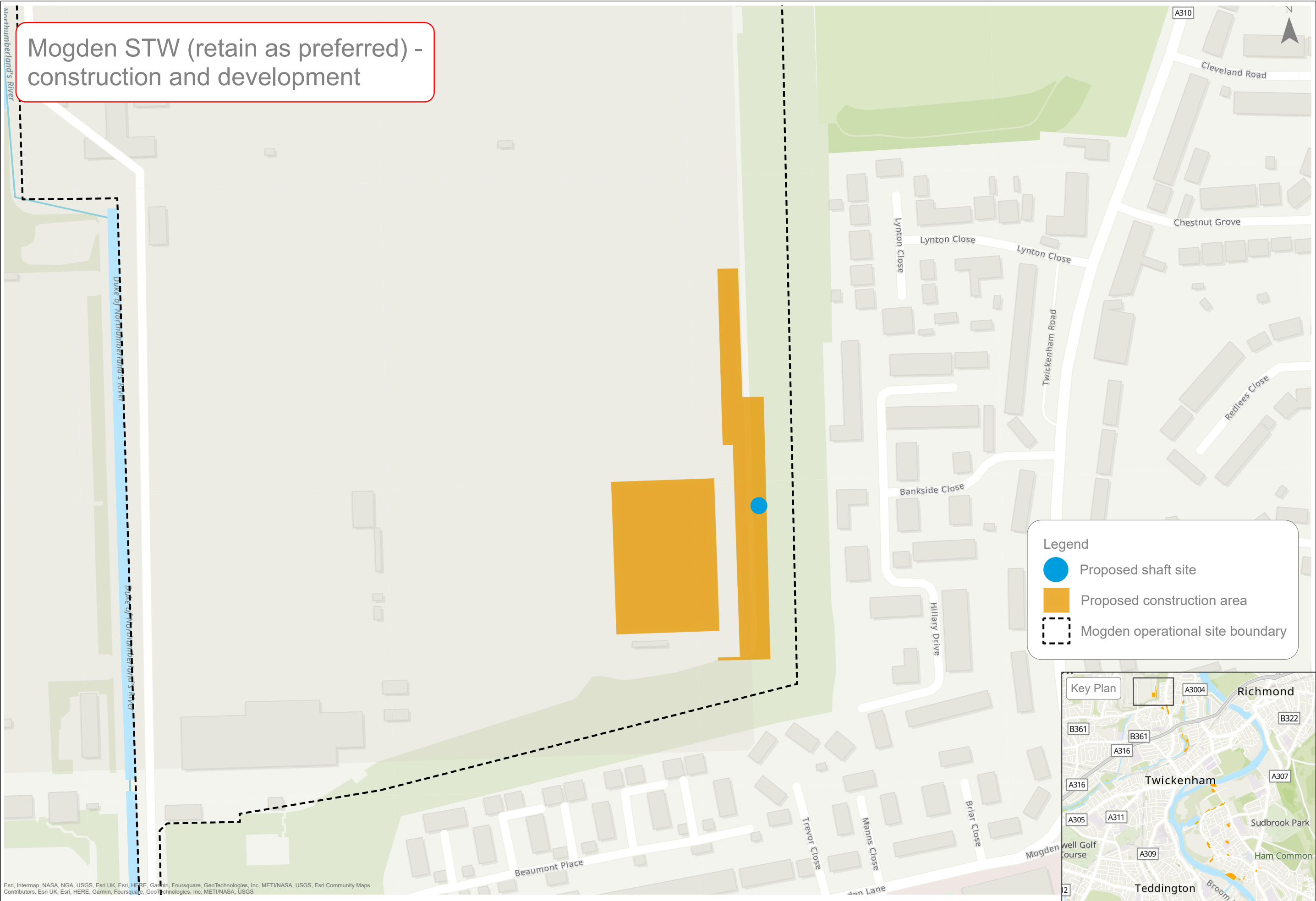
Thames Lee Tunnel Connection (Option 4): Land at Barnfield Avenue - permanent assets only53

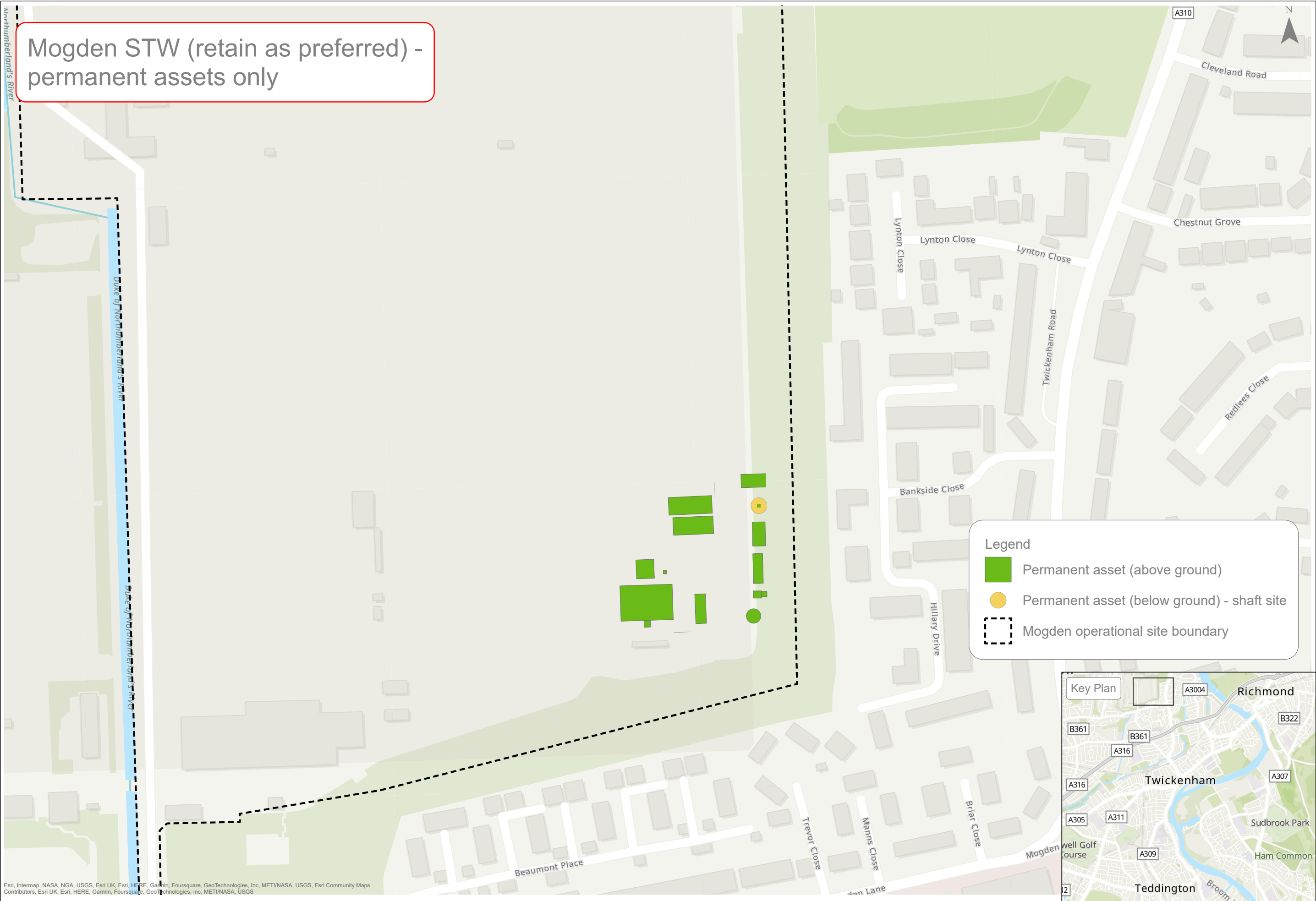
Index of maps

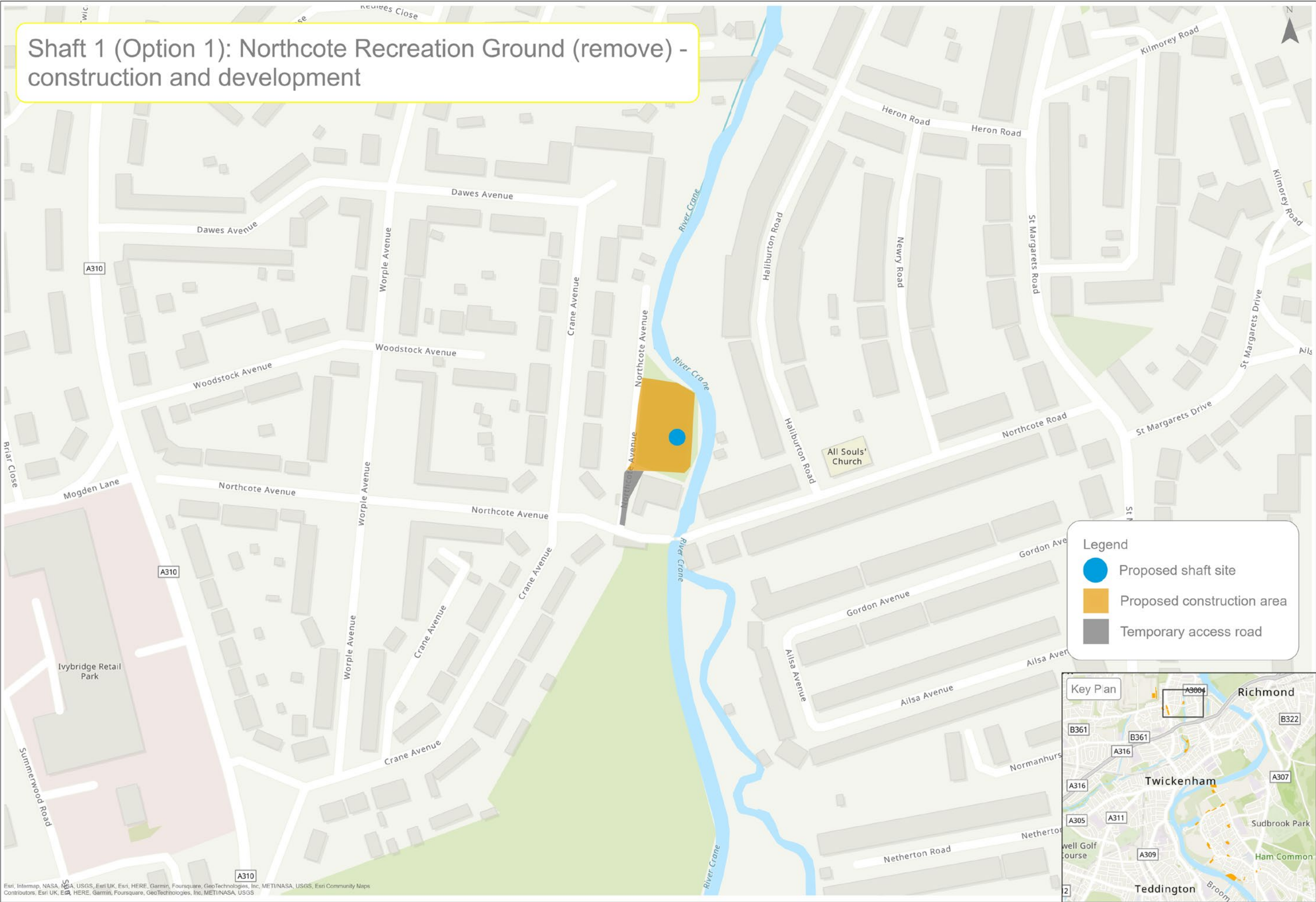
Maps

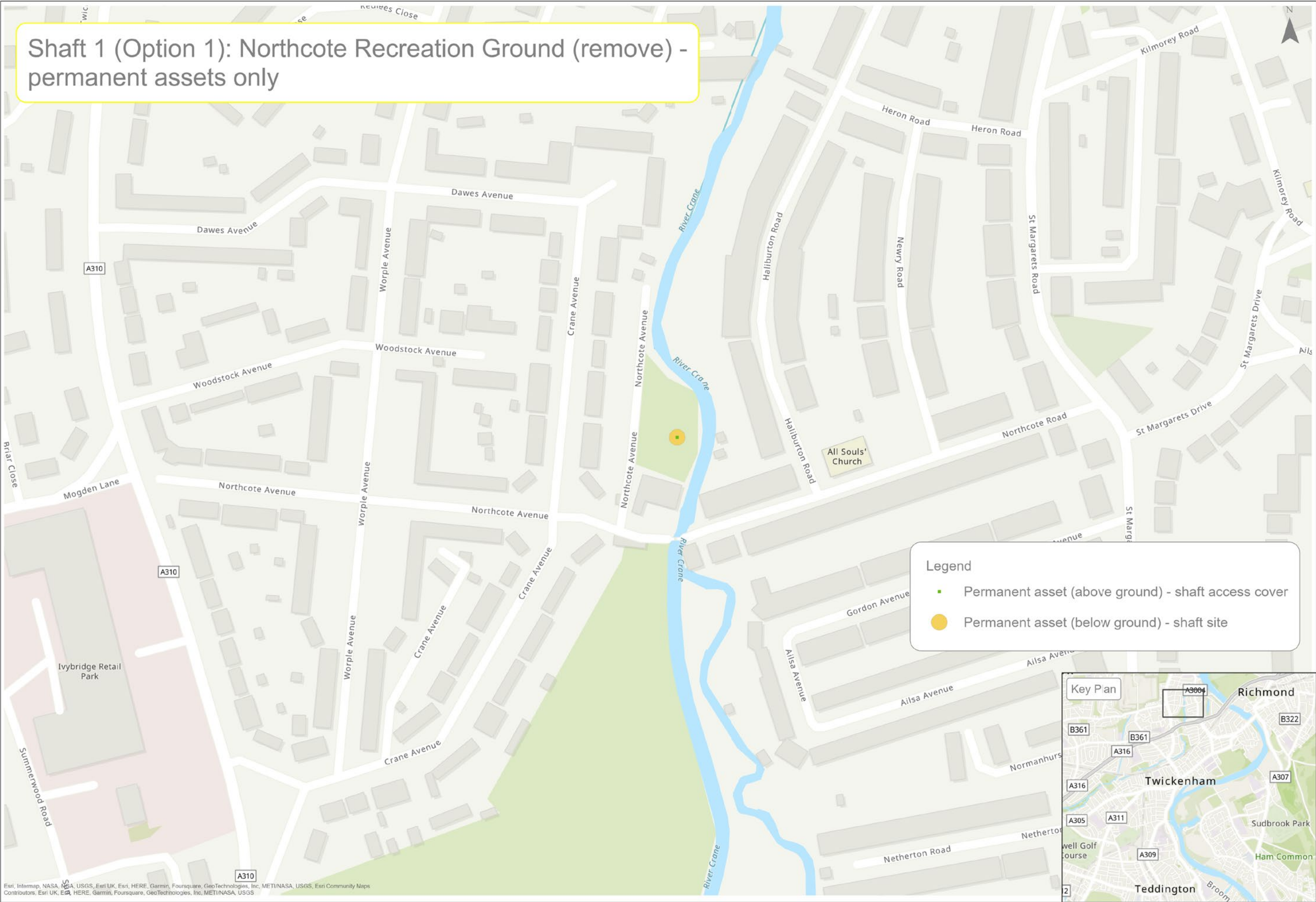


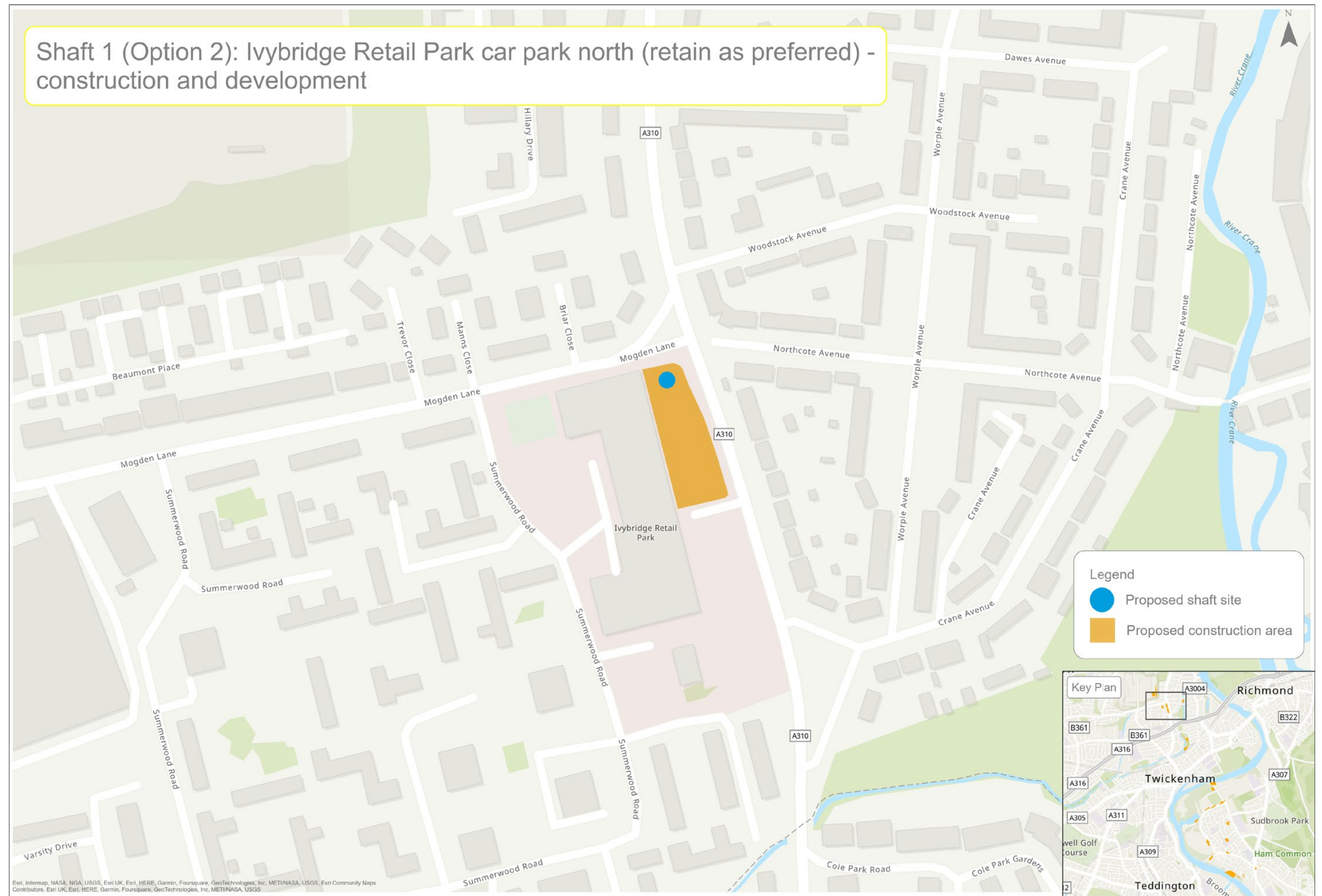


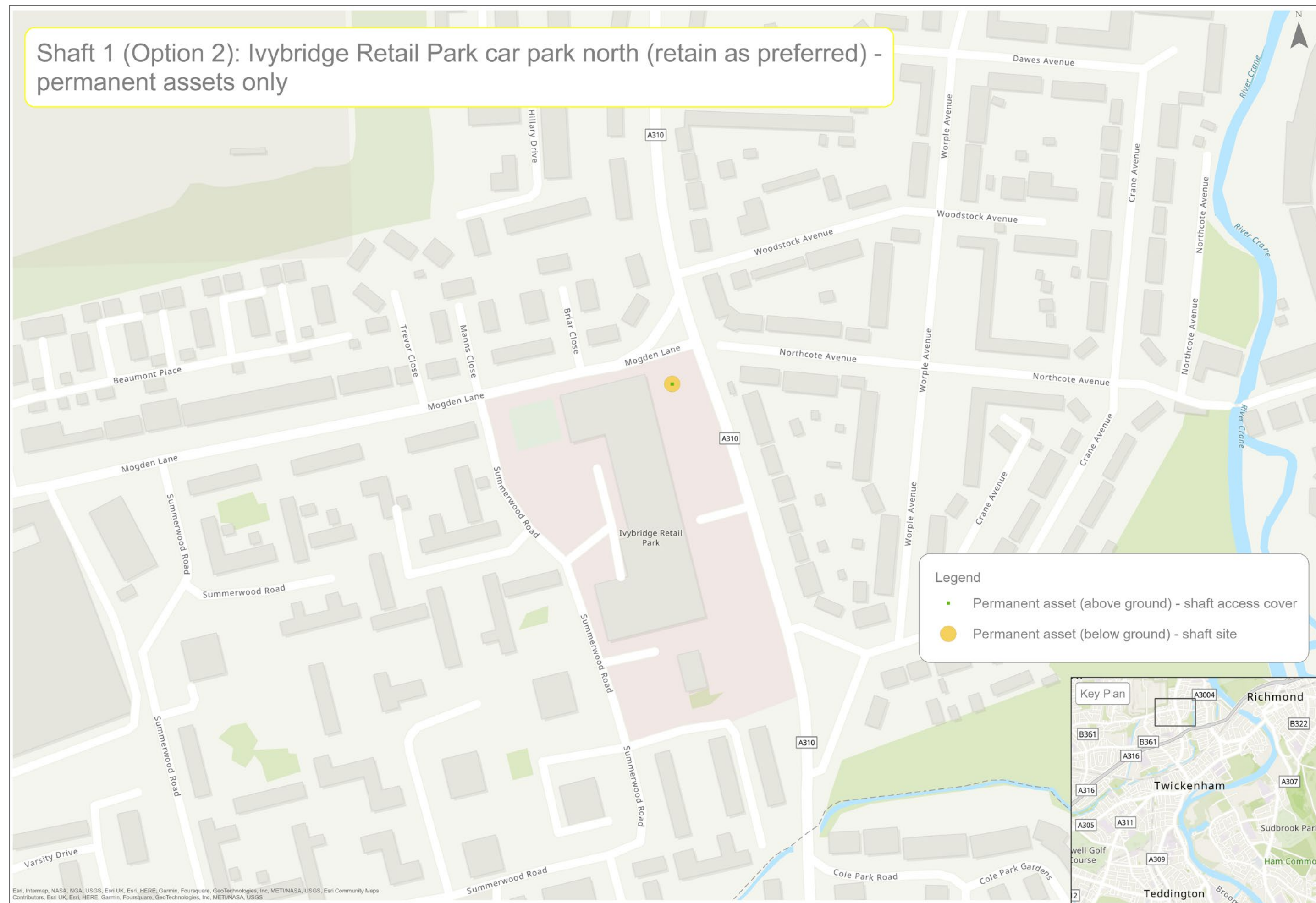


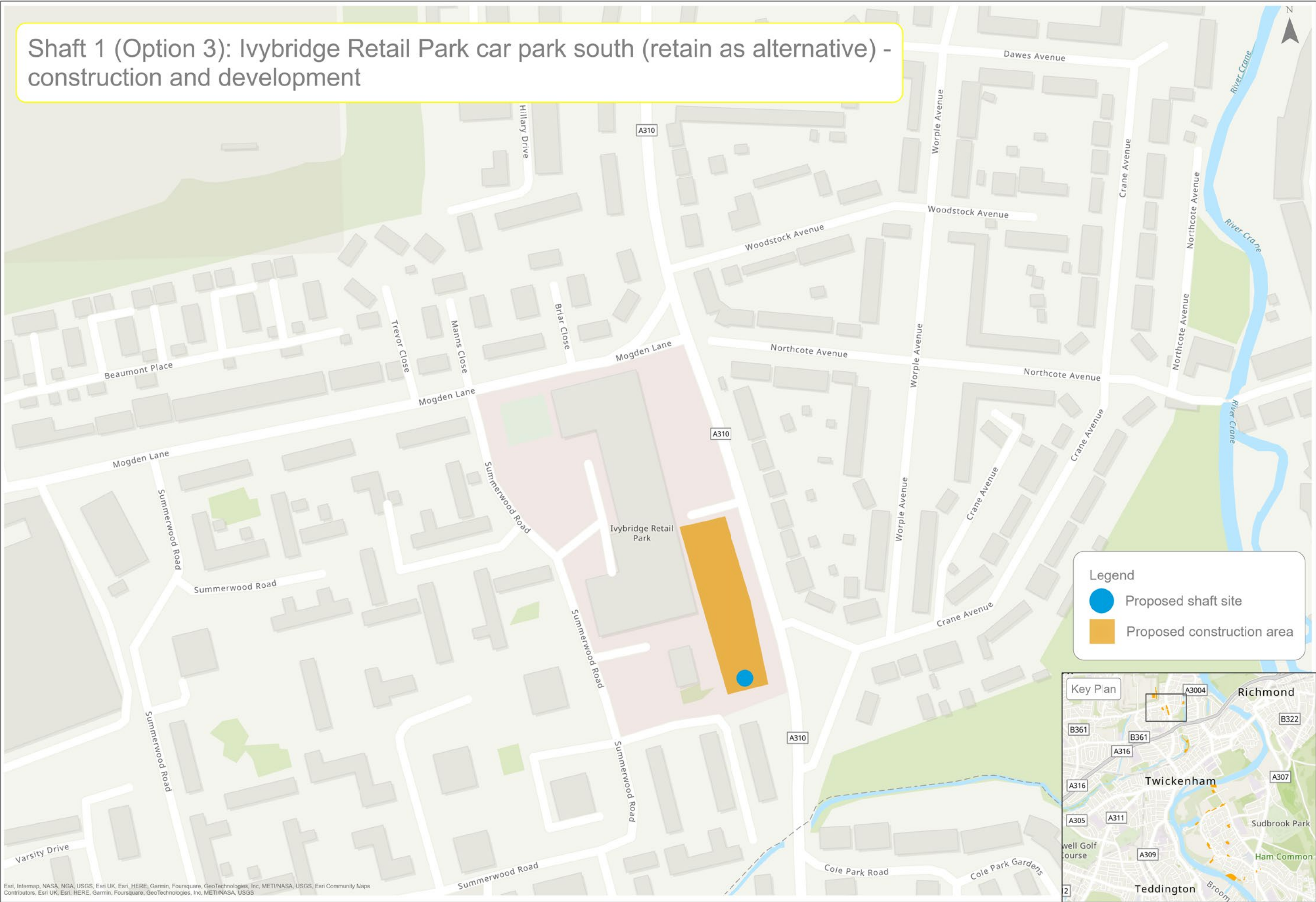


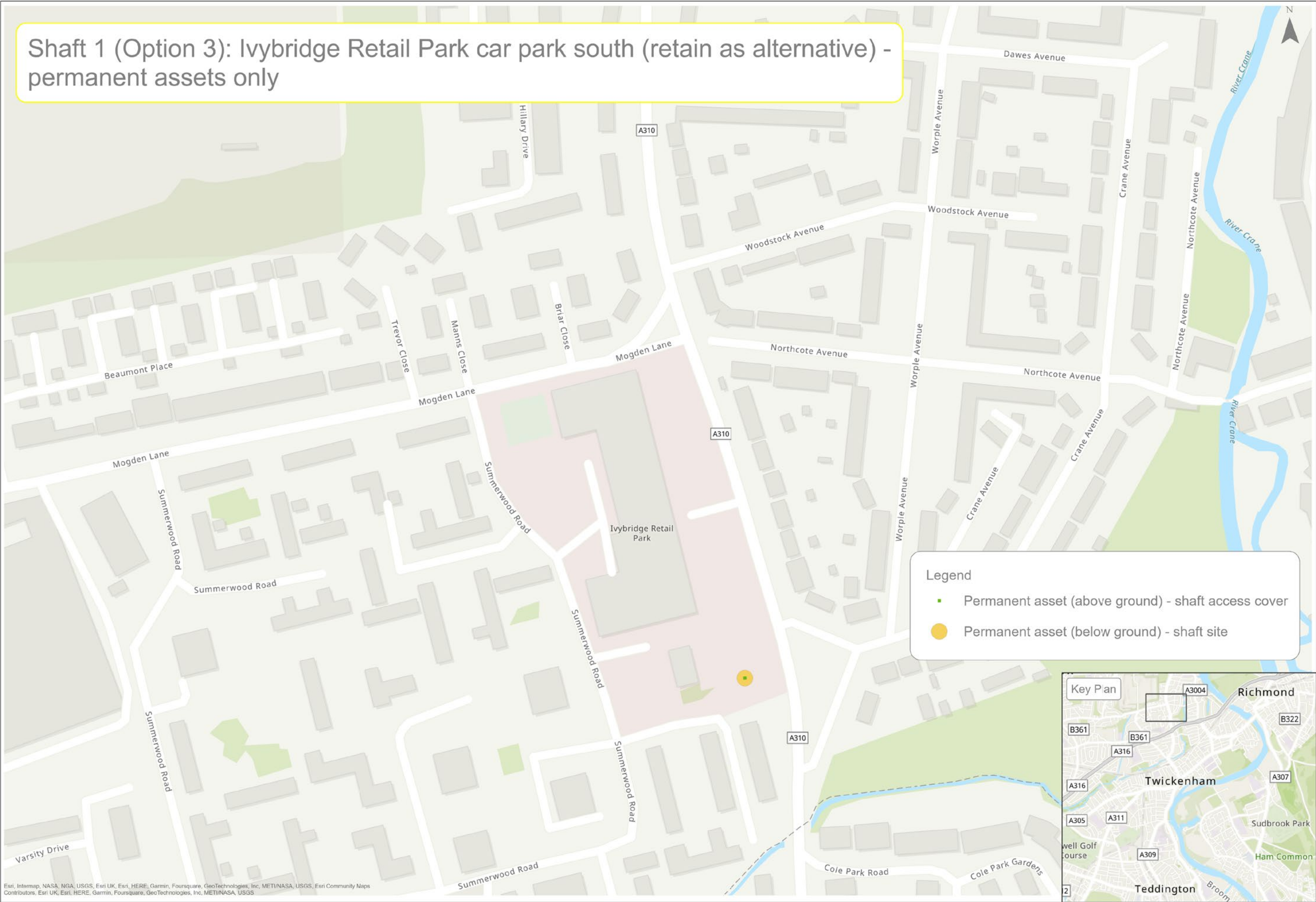




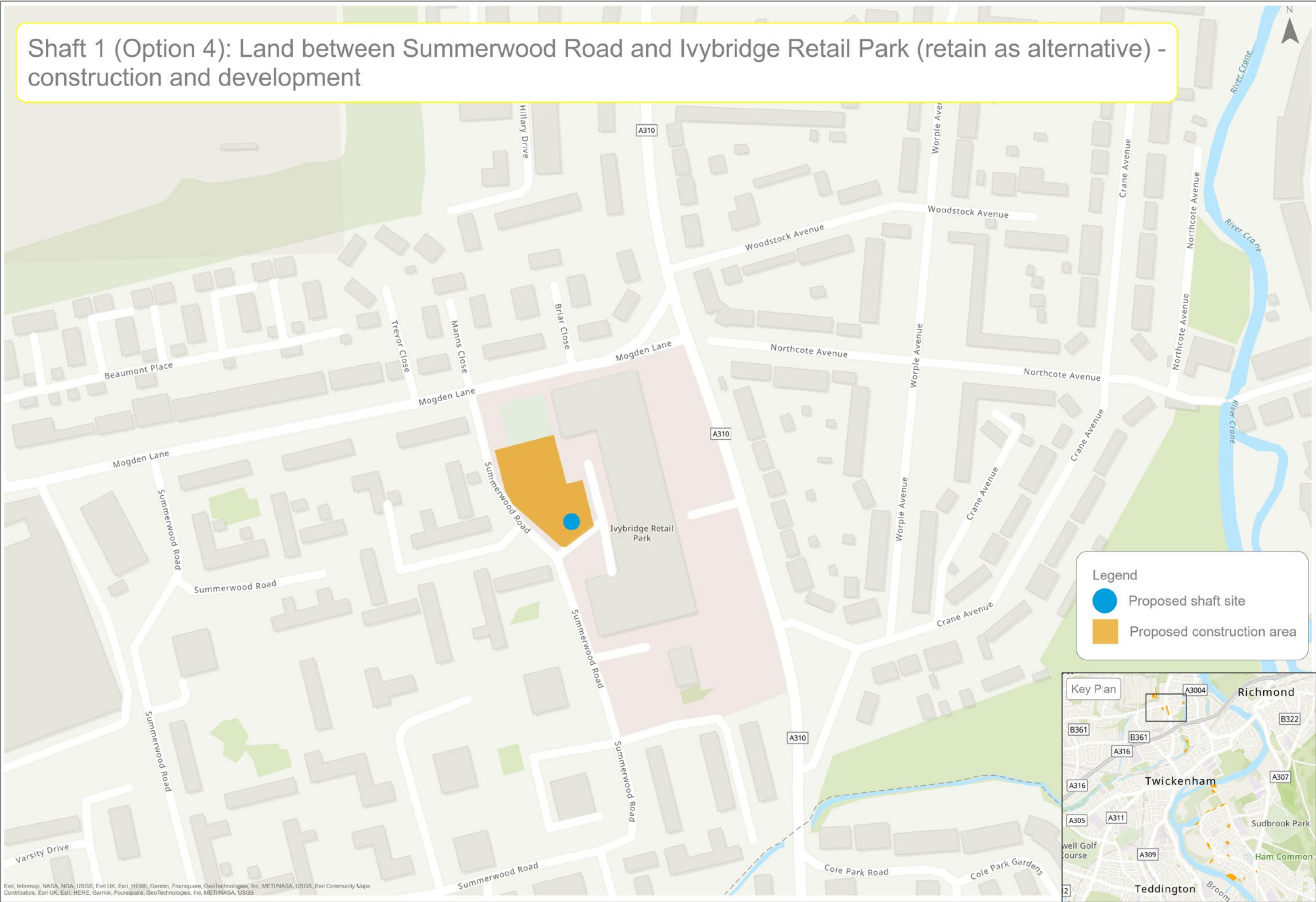




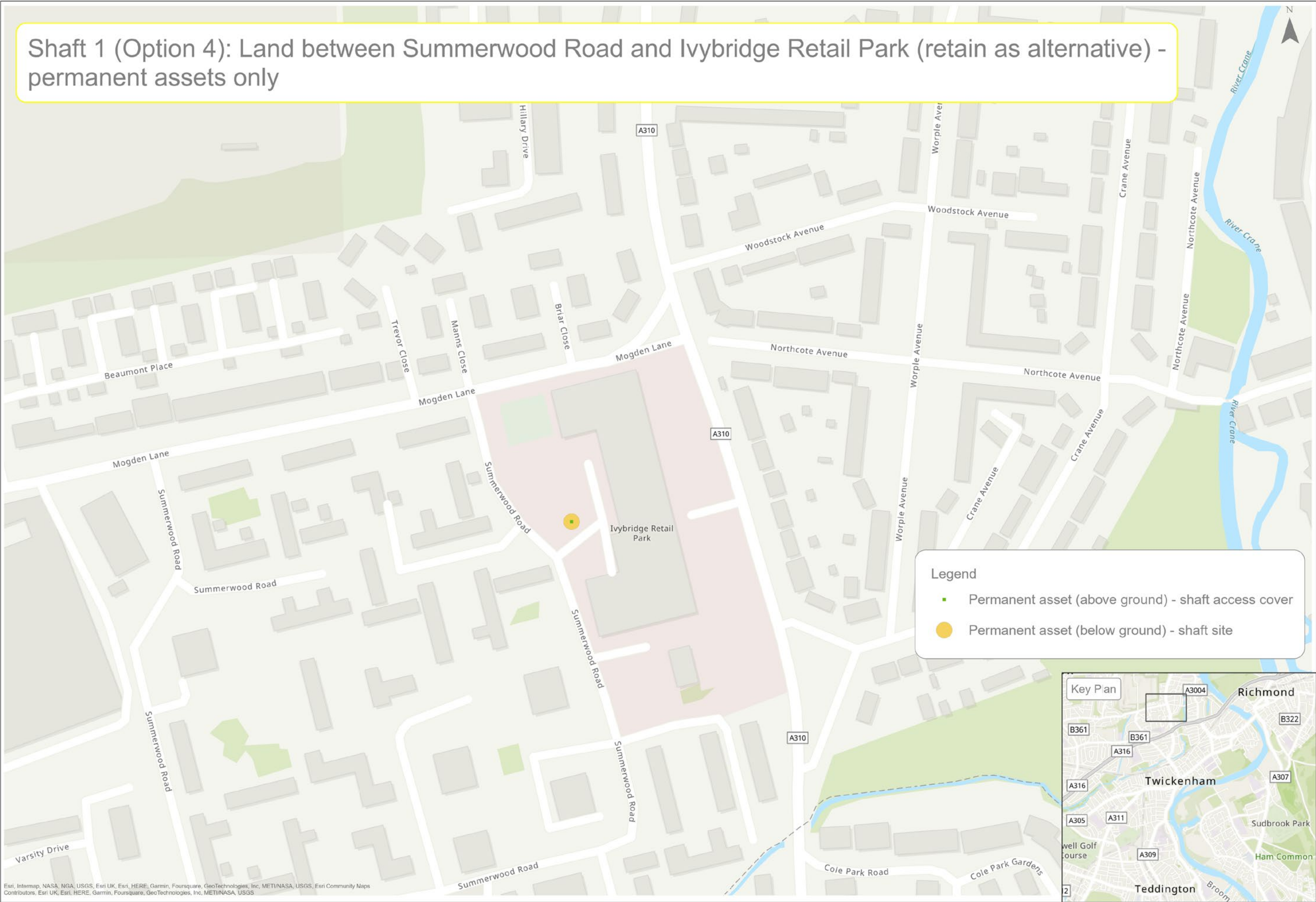


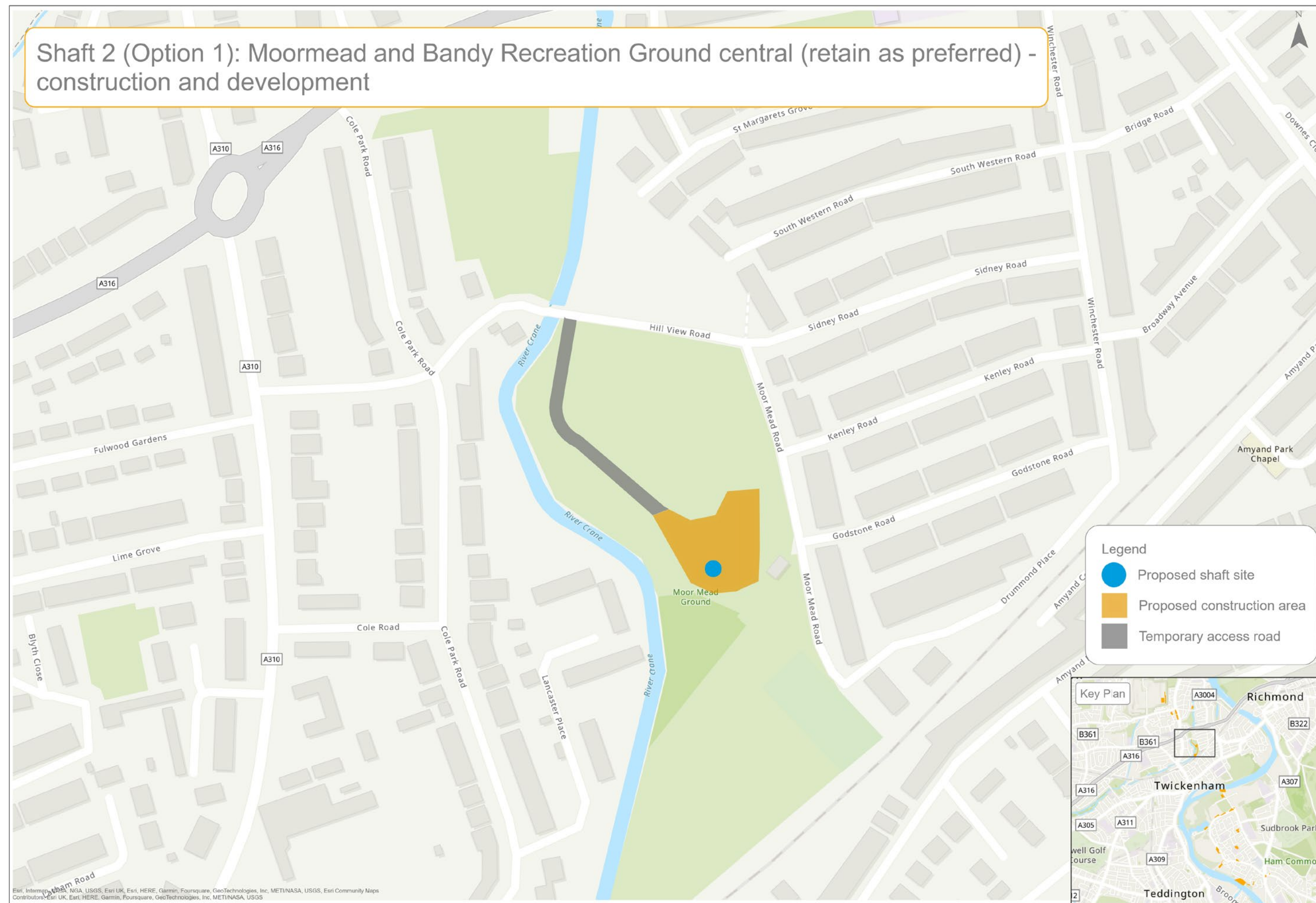


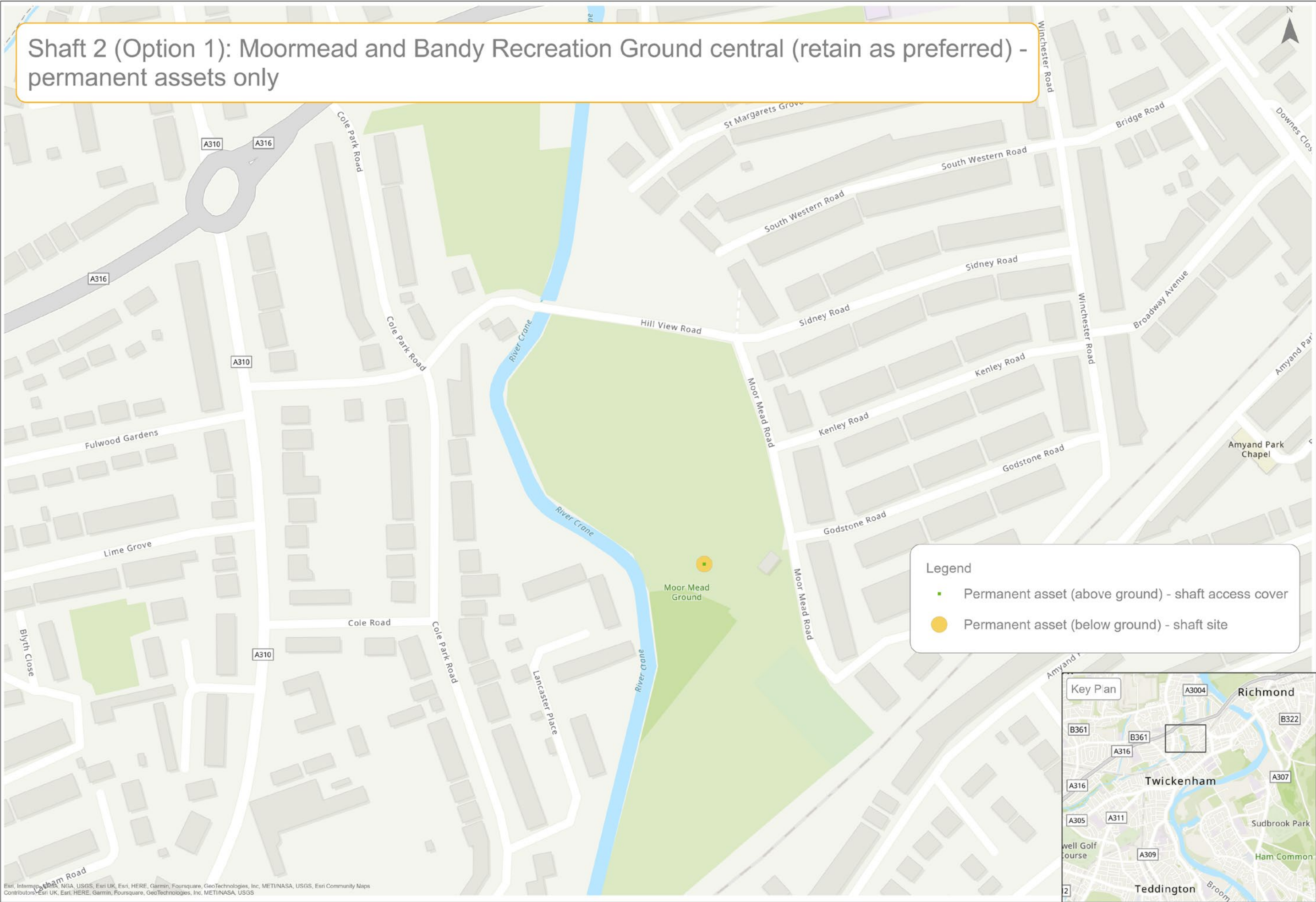
Shaft 1 (Option 4): Land between Summerwood Road and Ivybridge Retail Park (retain as alternative) - construction and development



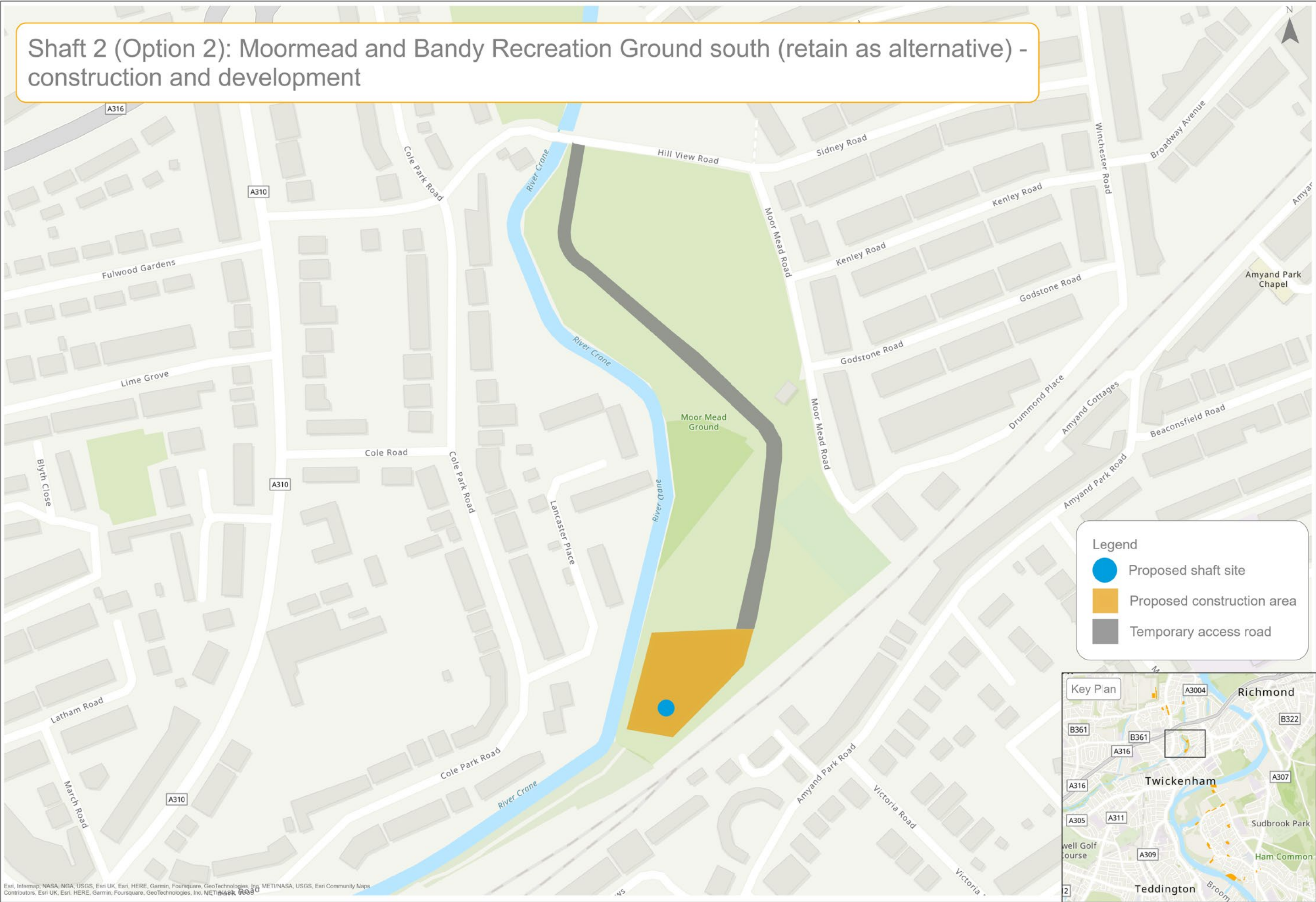
Shaft 1 (Option 4): Land between Summerwood Road and Ivybridge Retail Park (retain as alternative) - permanent assets only

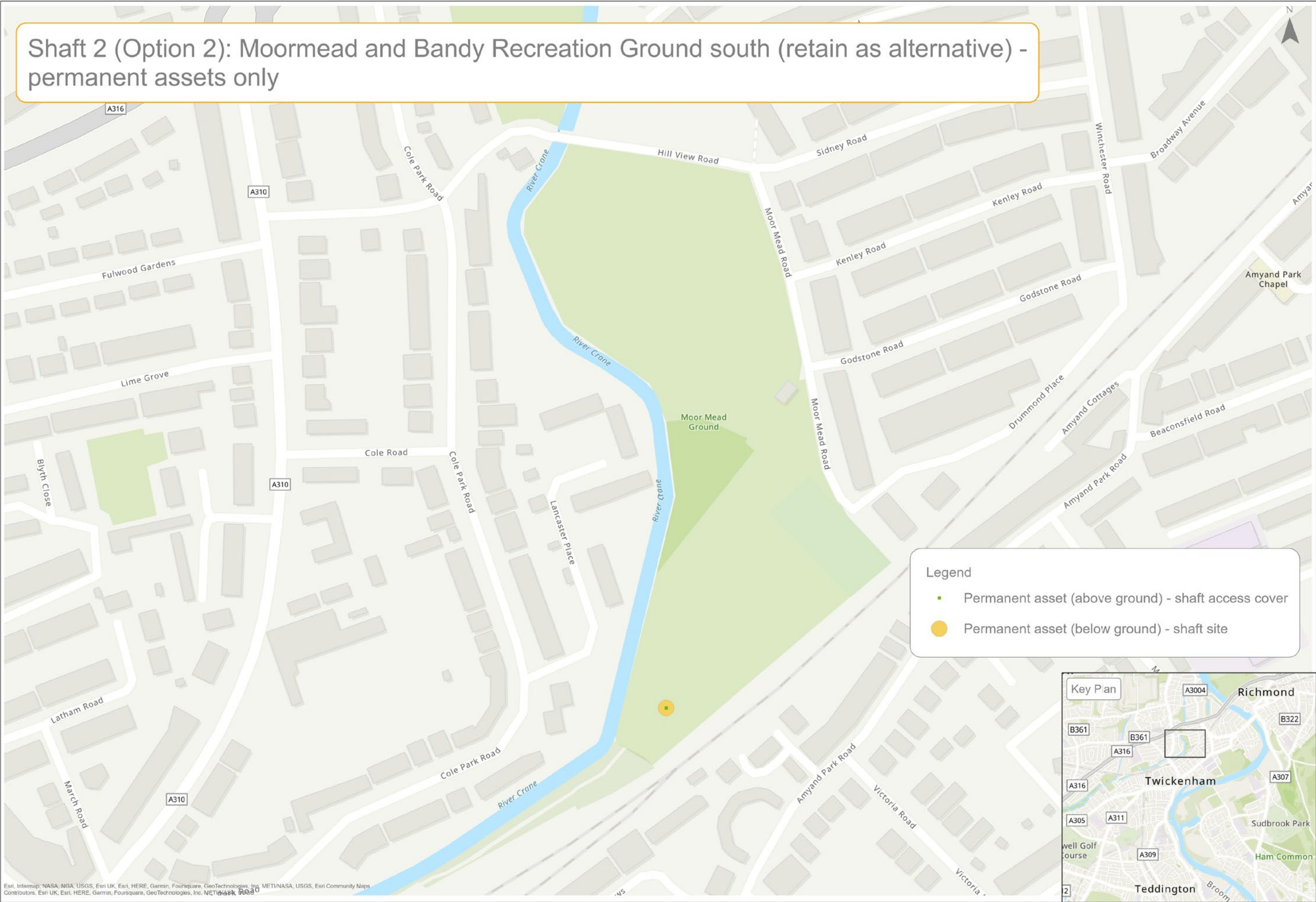




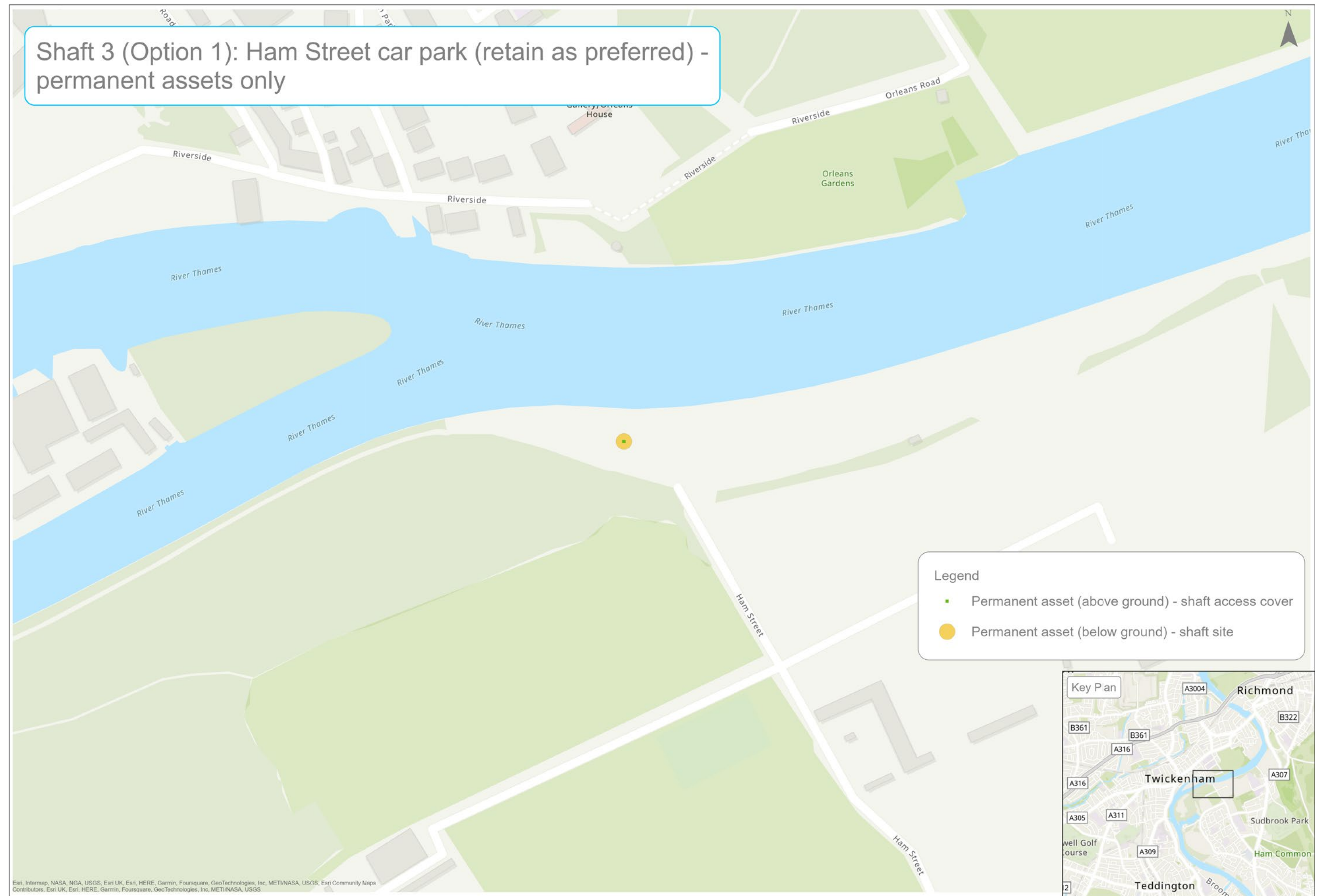


Shaft 2 (Option 2): Moormead and Bandy Recreation Ground south (retain as alternative) - construction and development



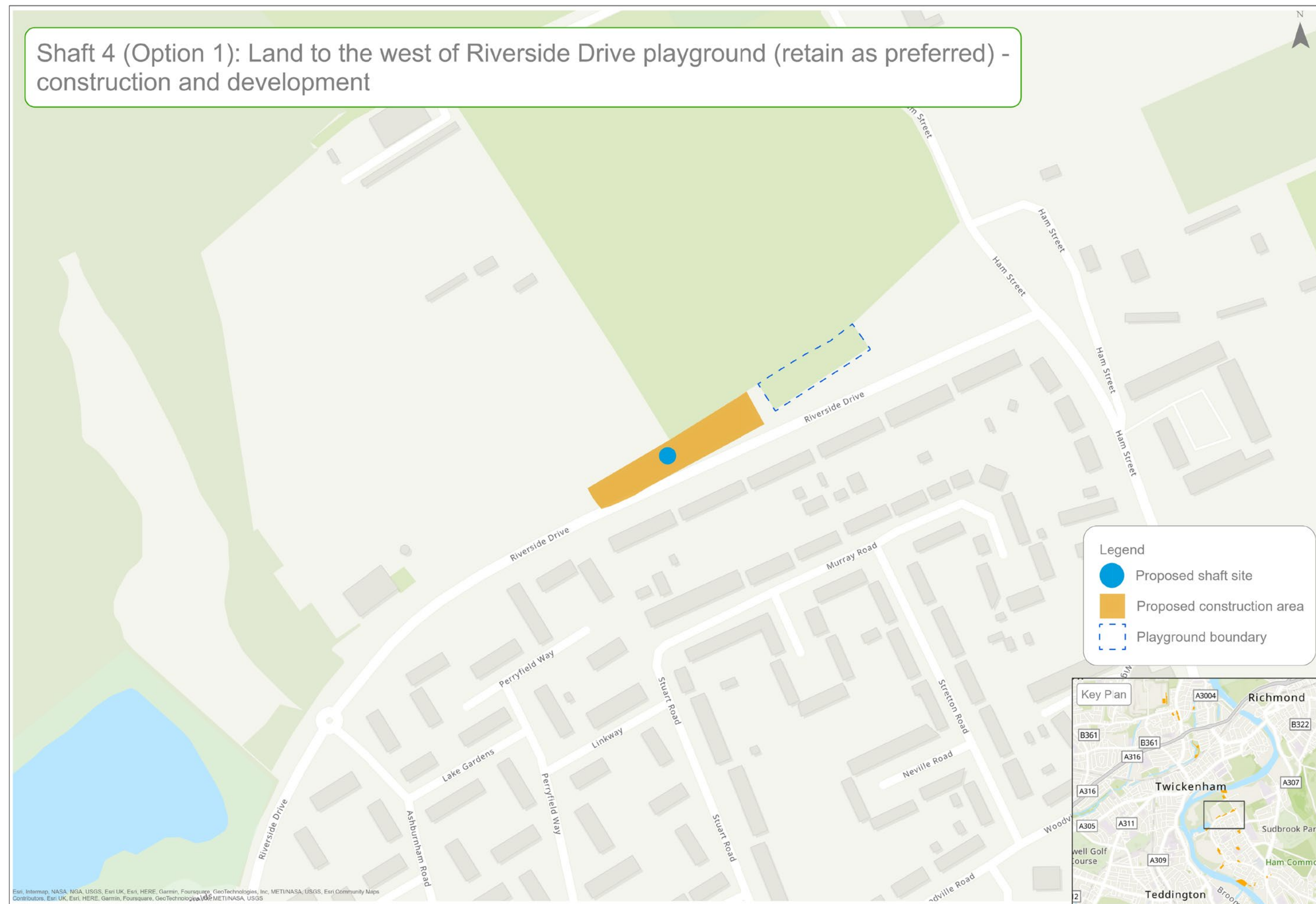


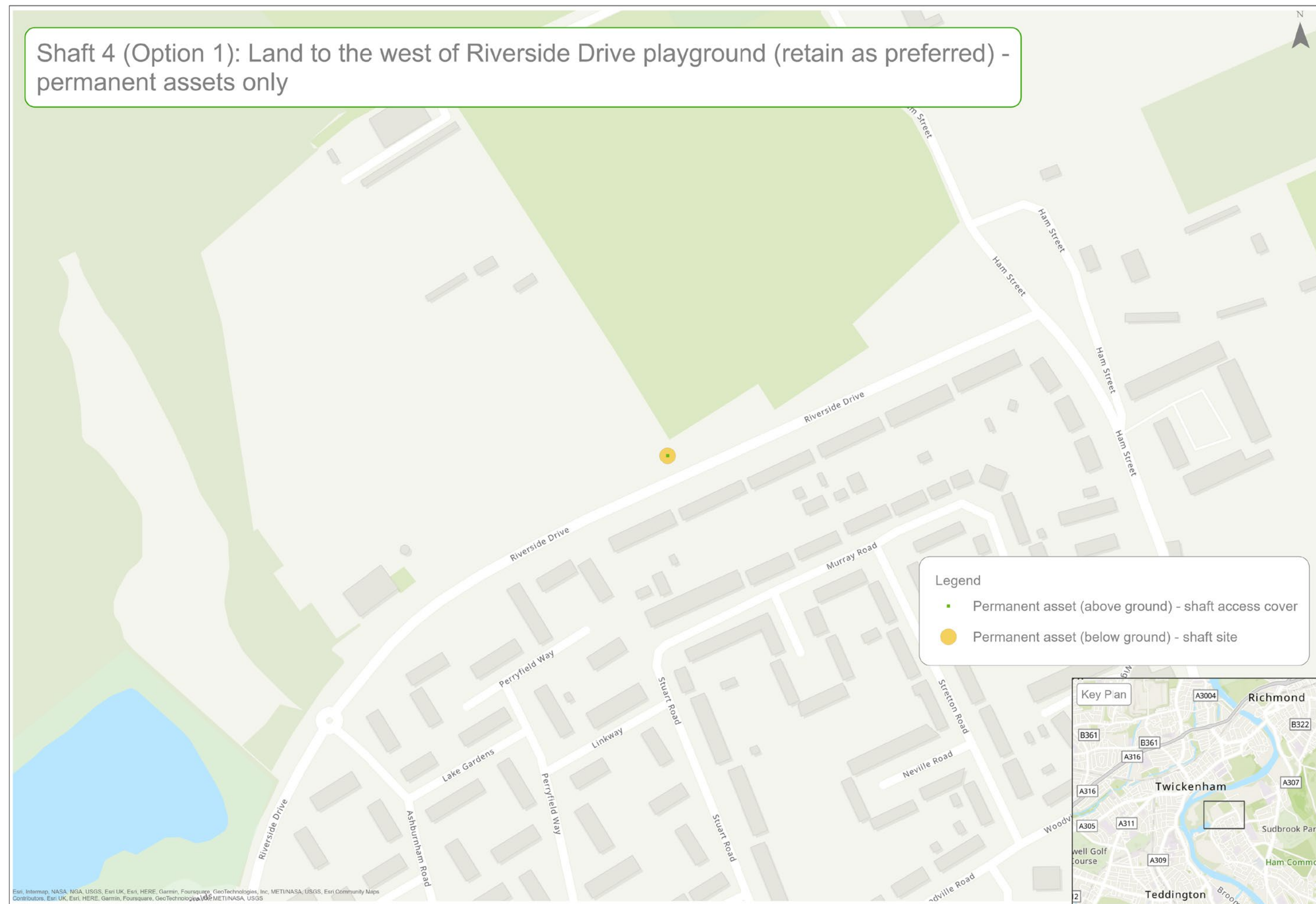


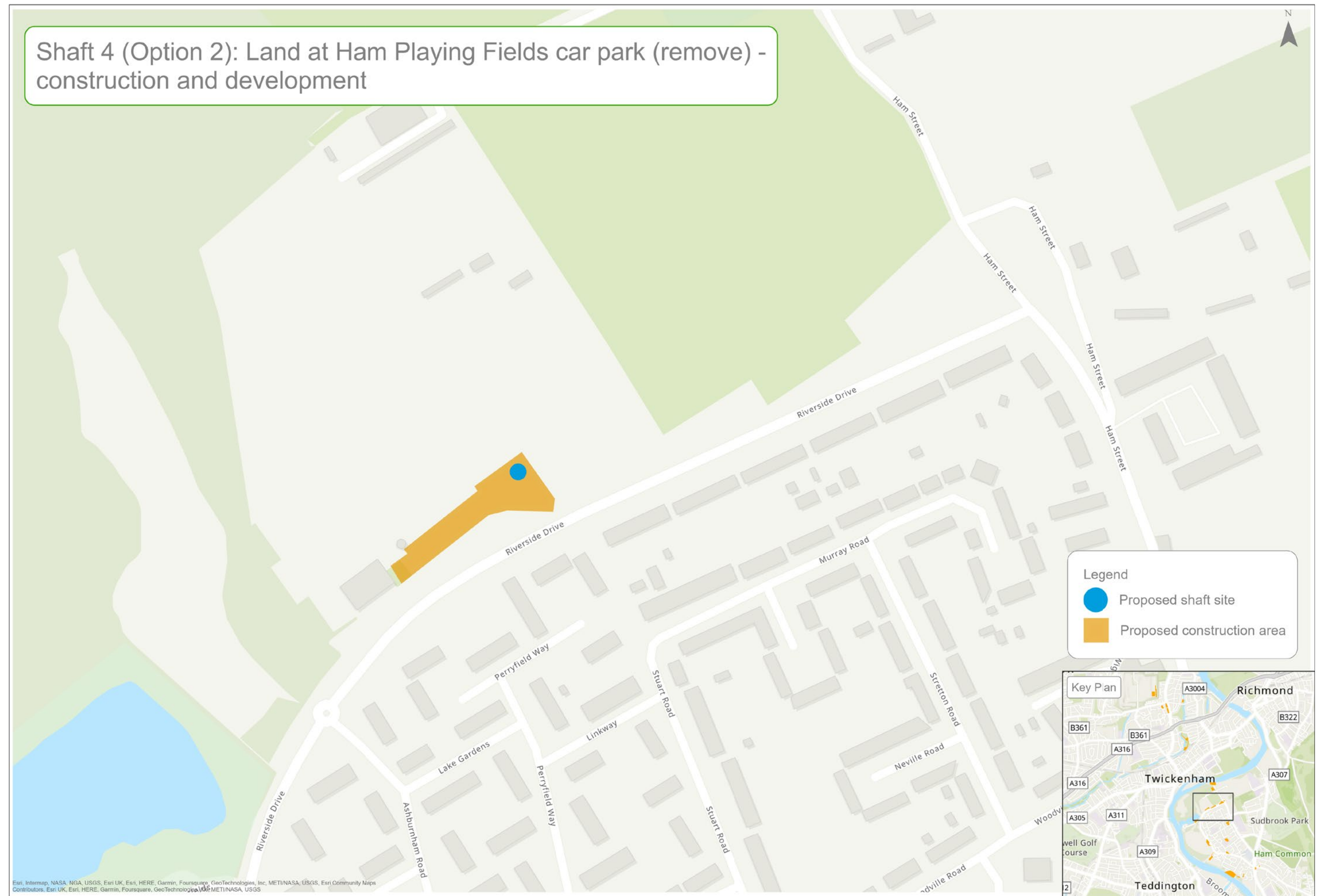


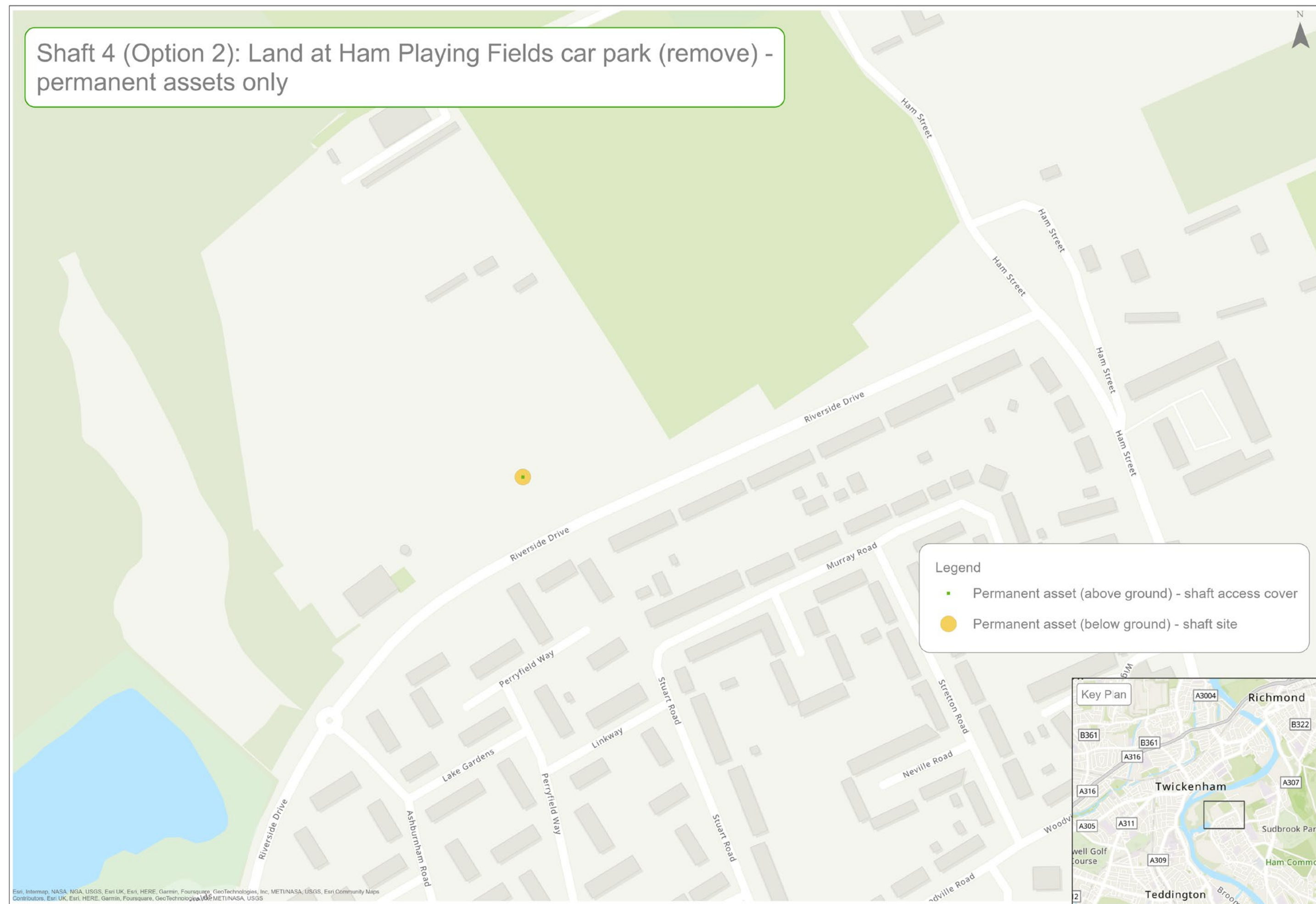




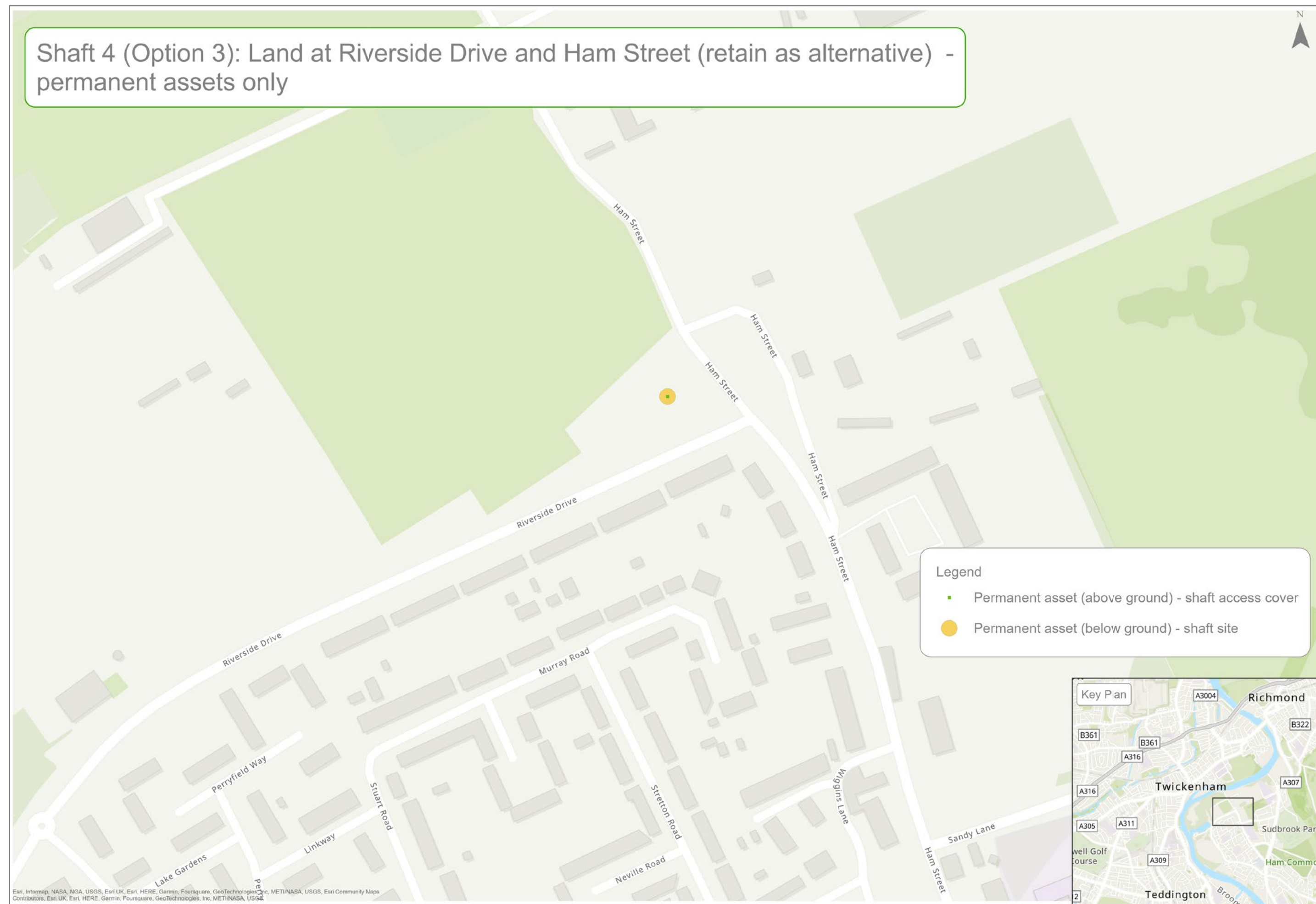




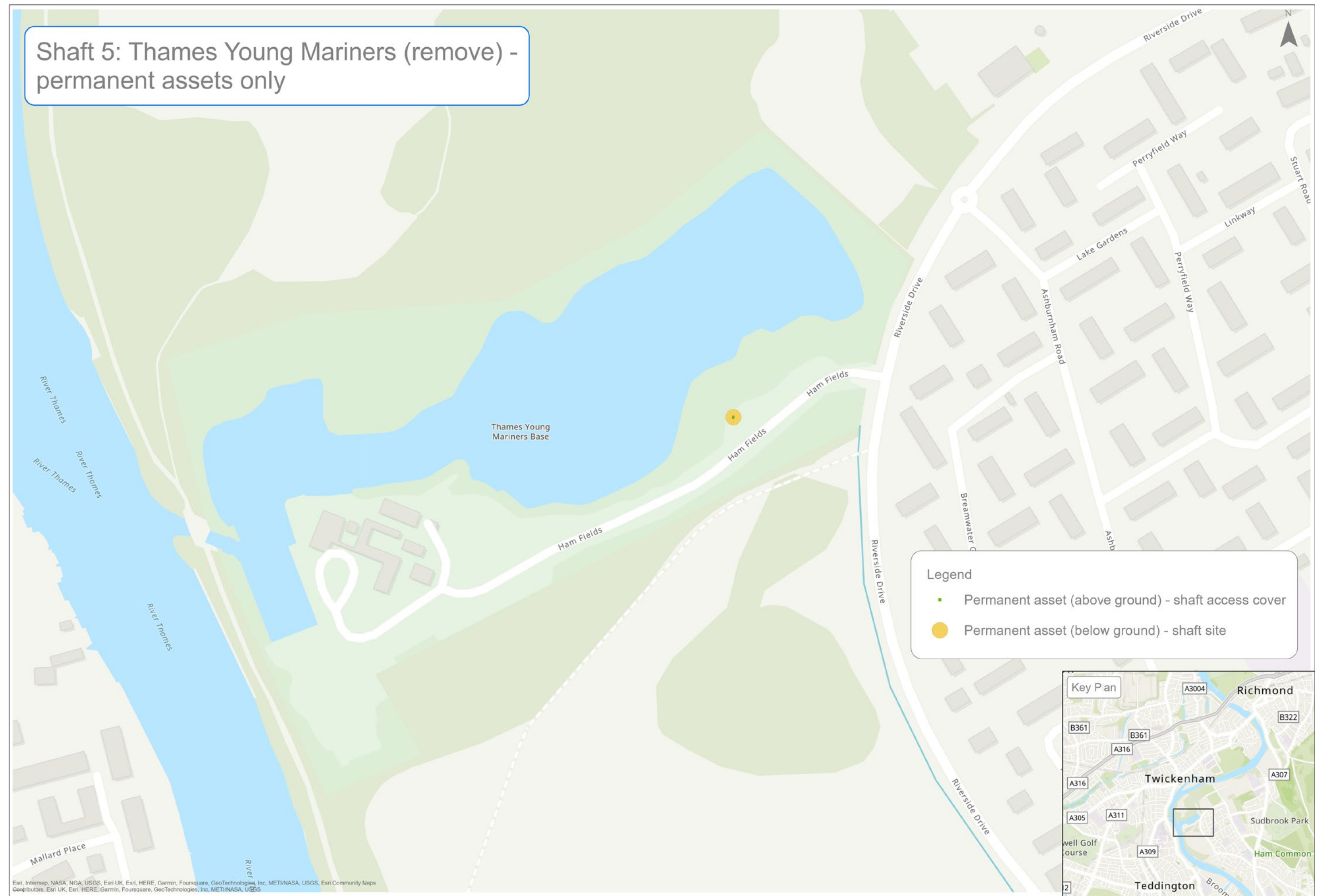


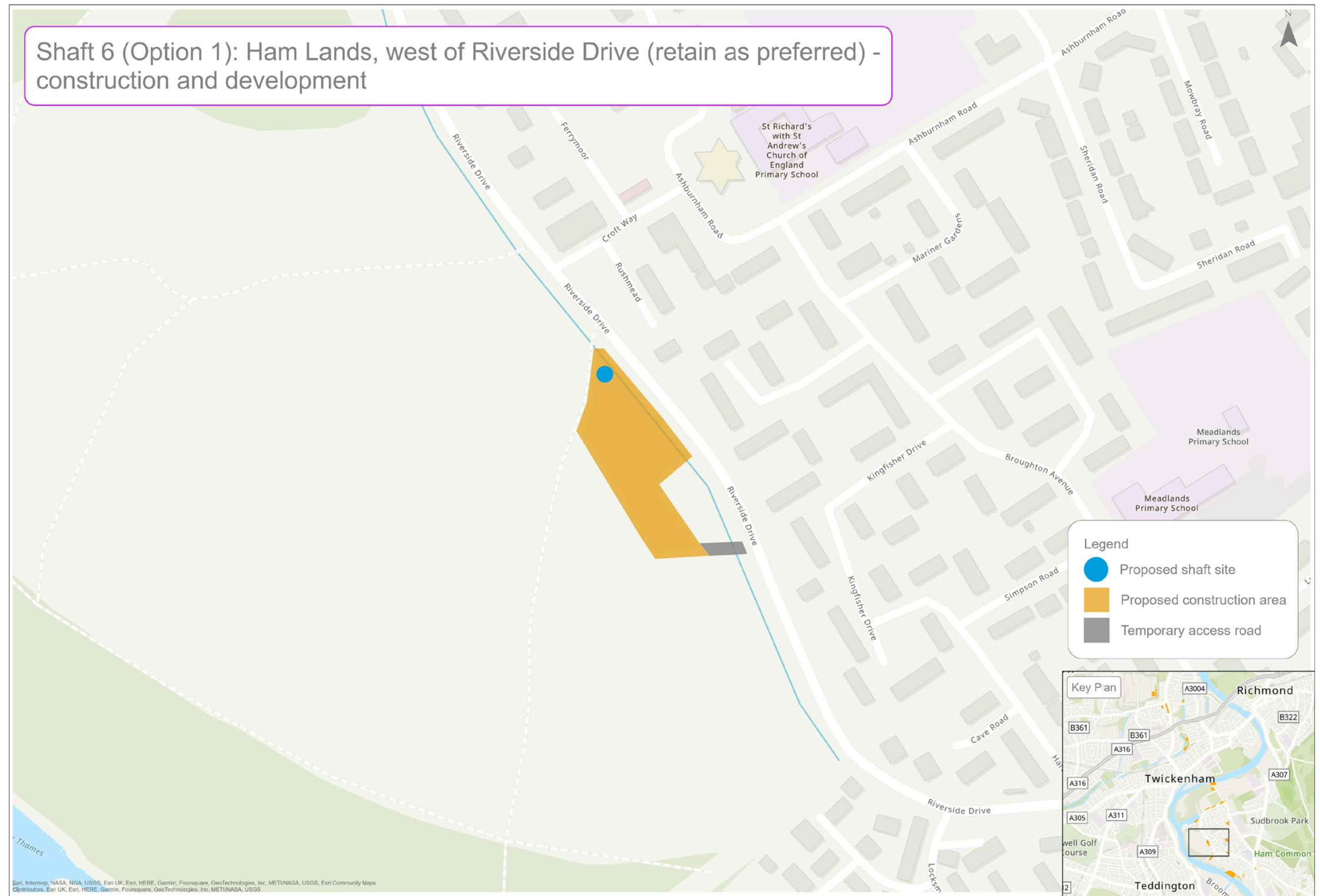


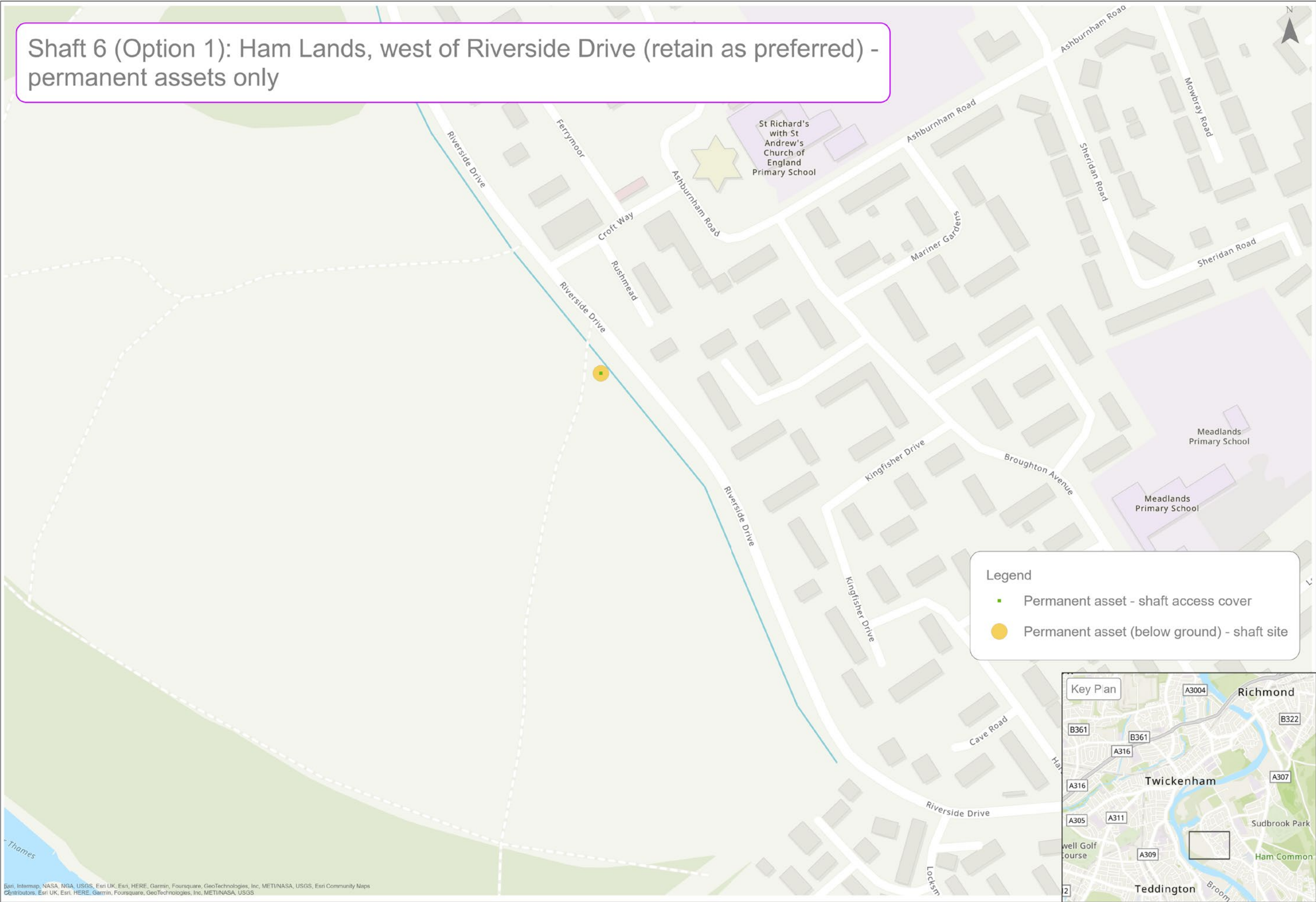


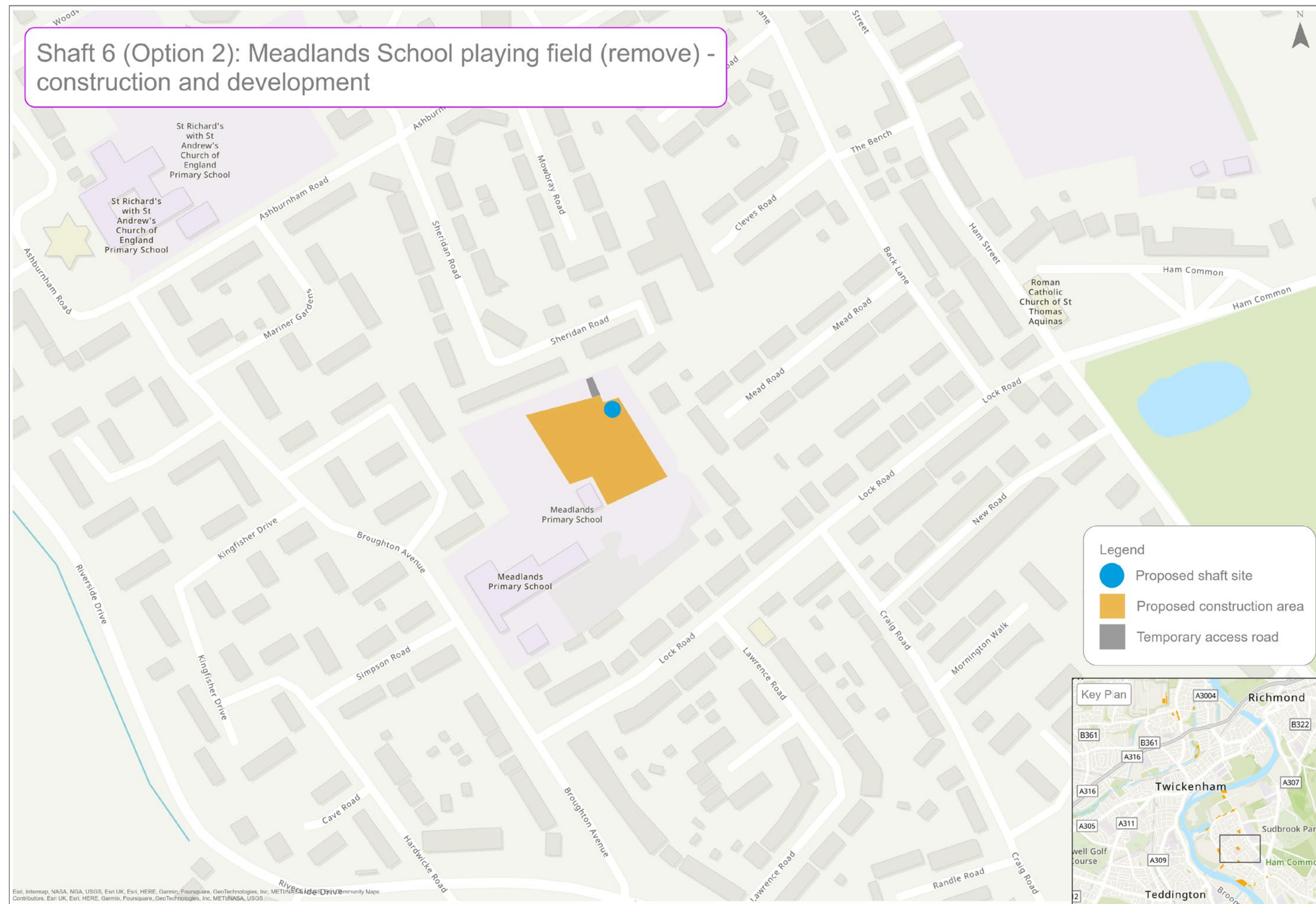


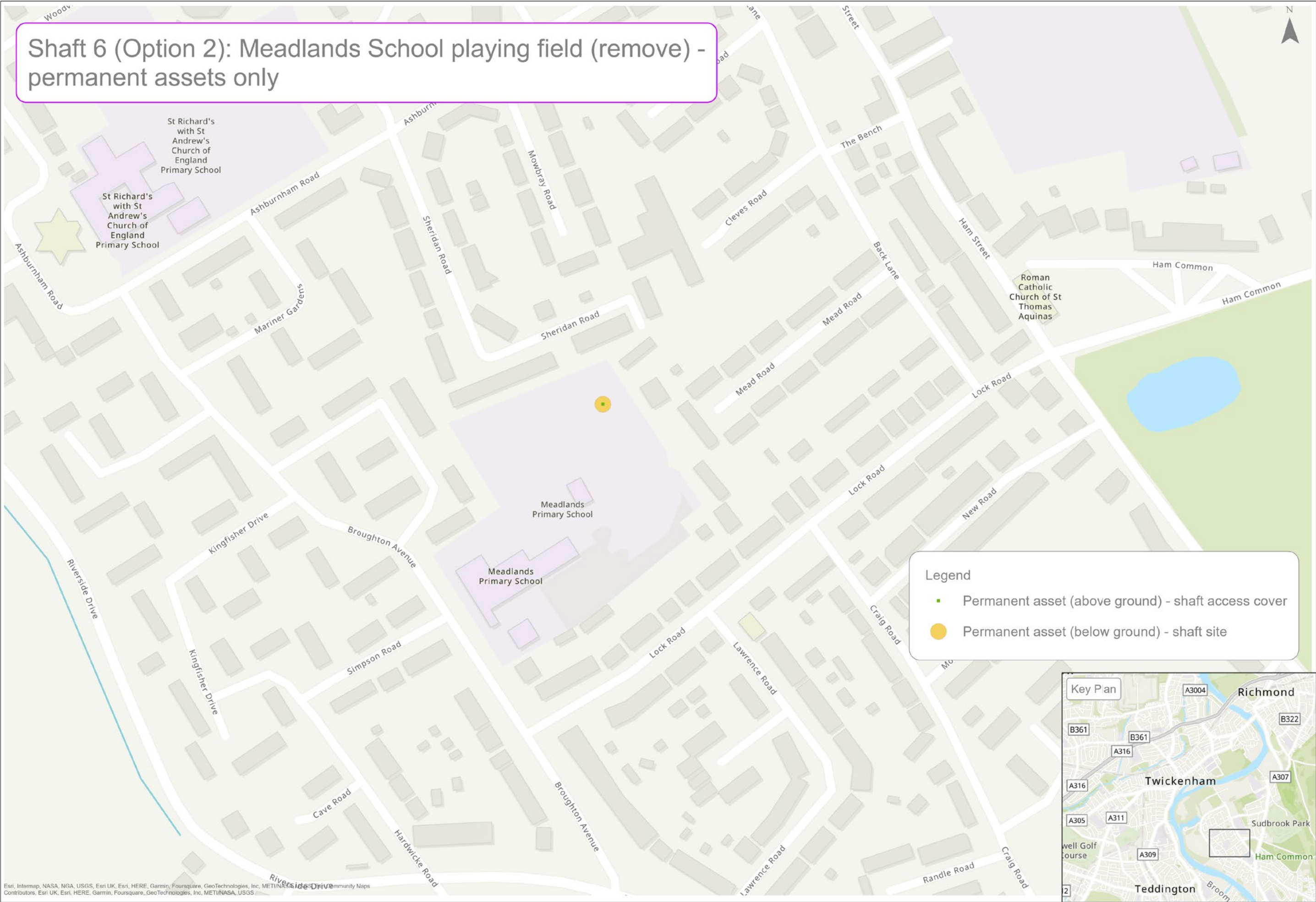


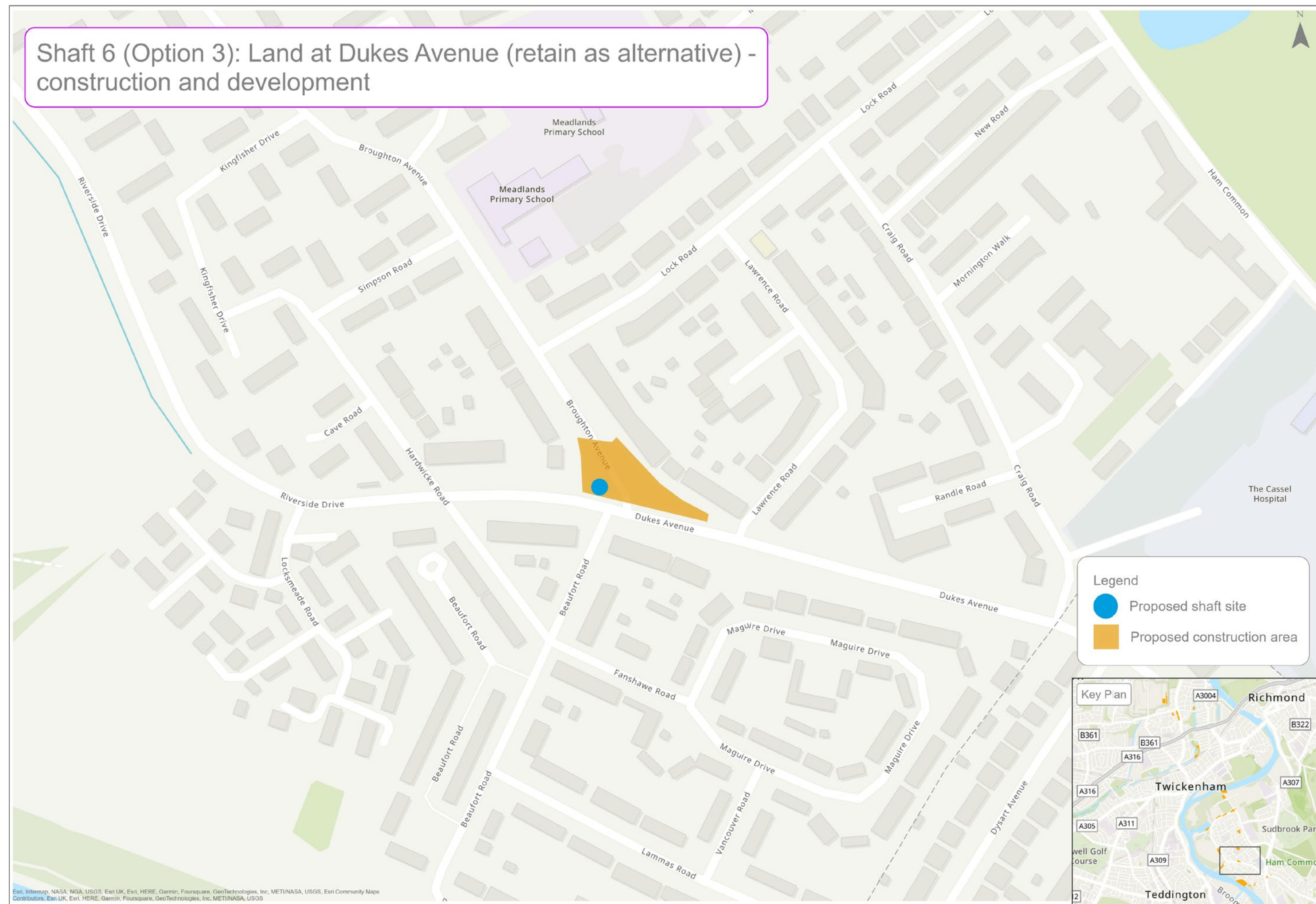


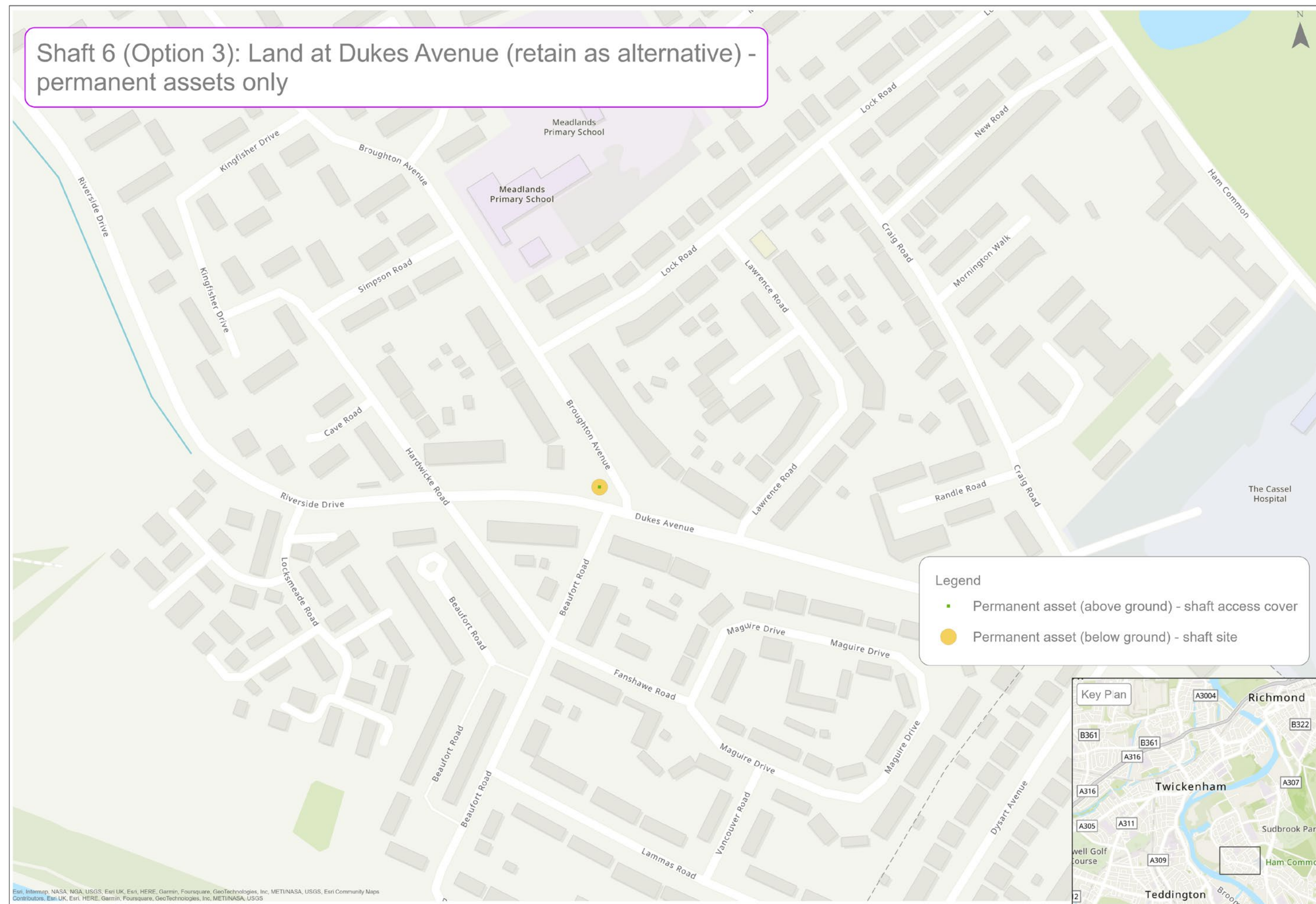


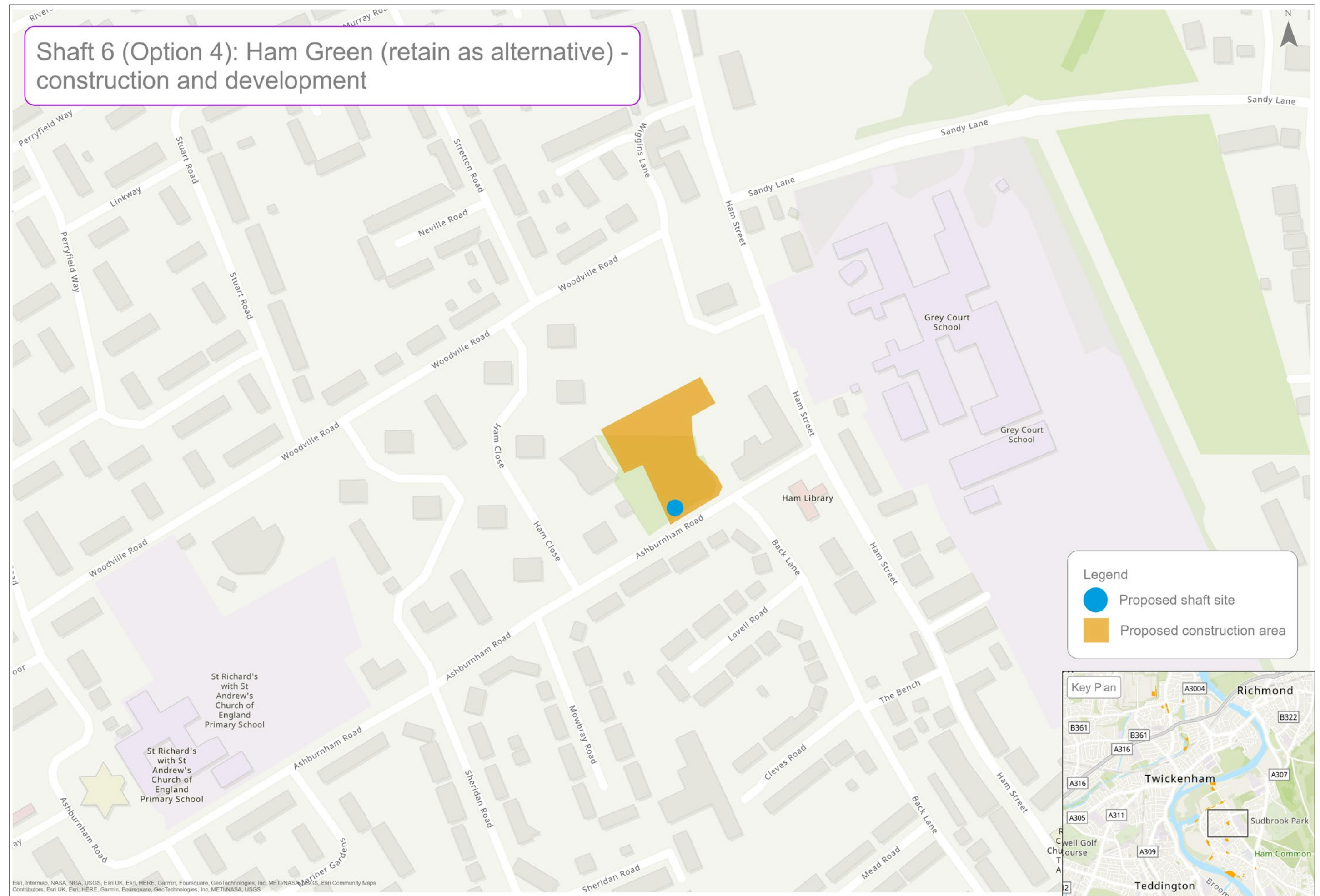


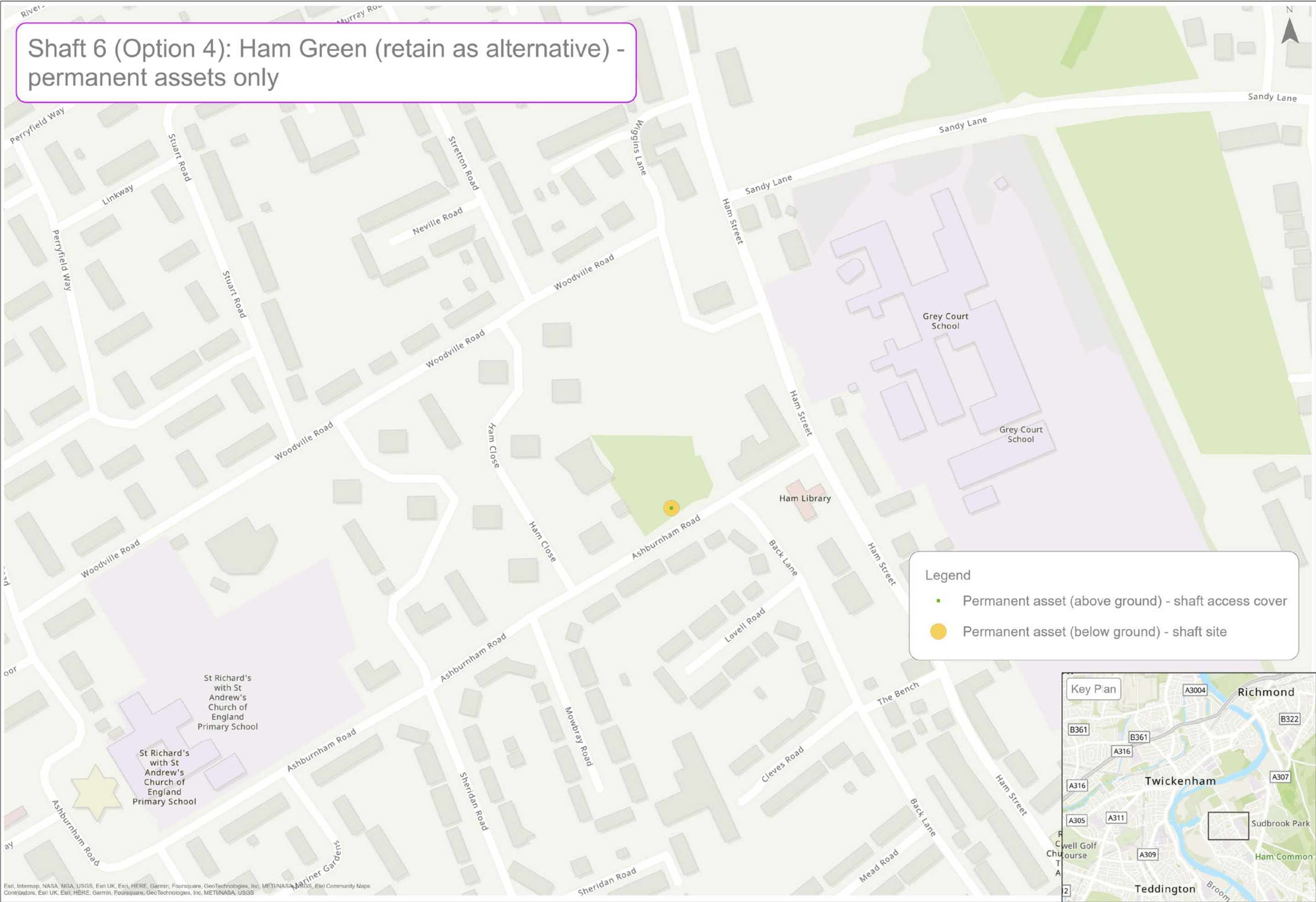




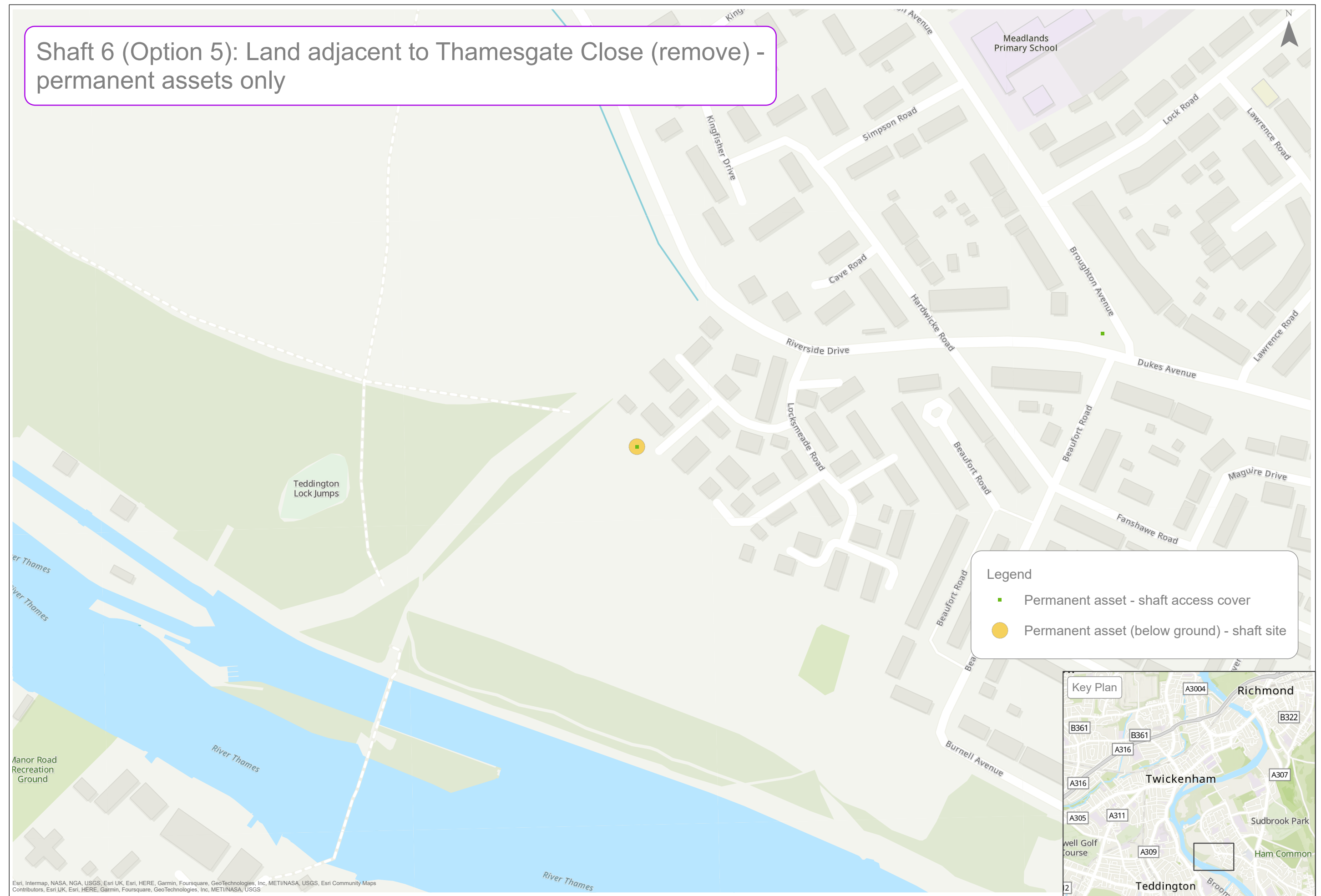




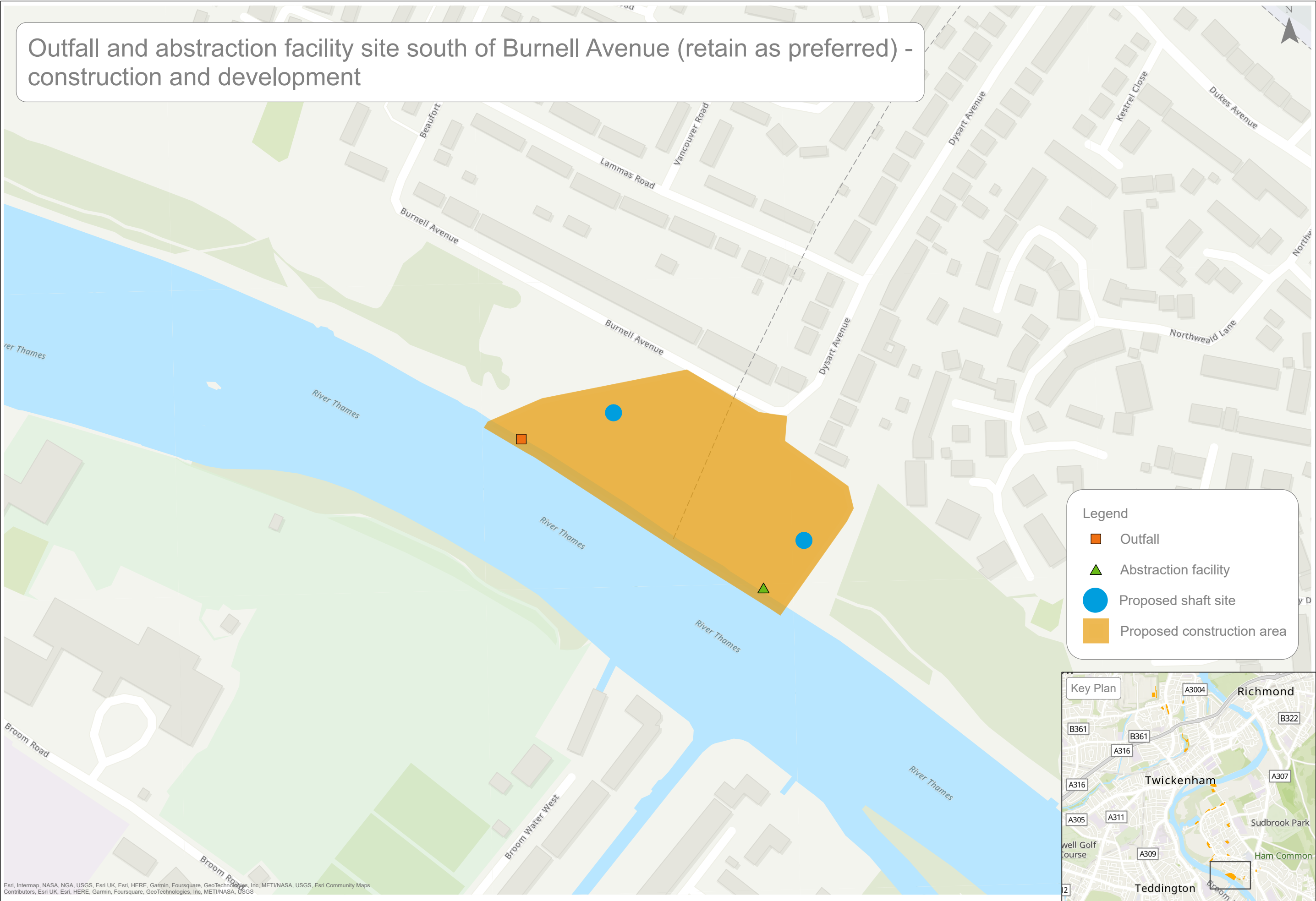


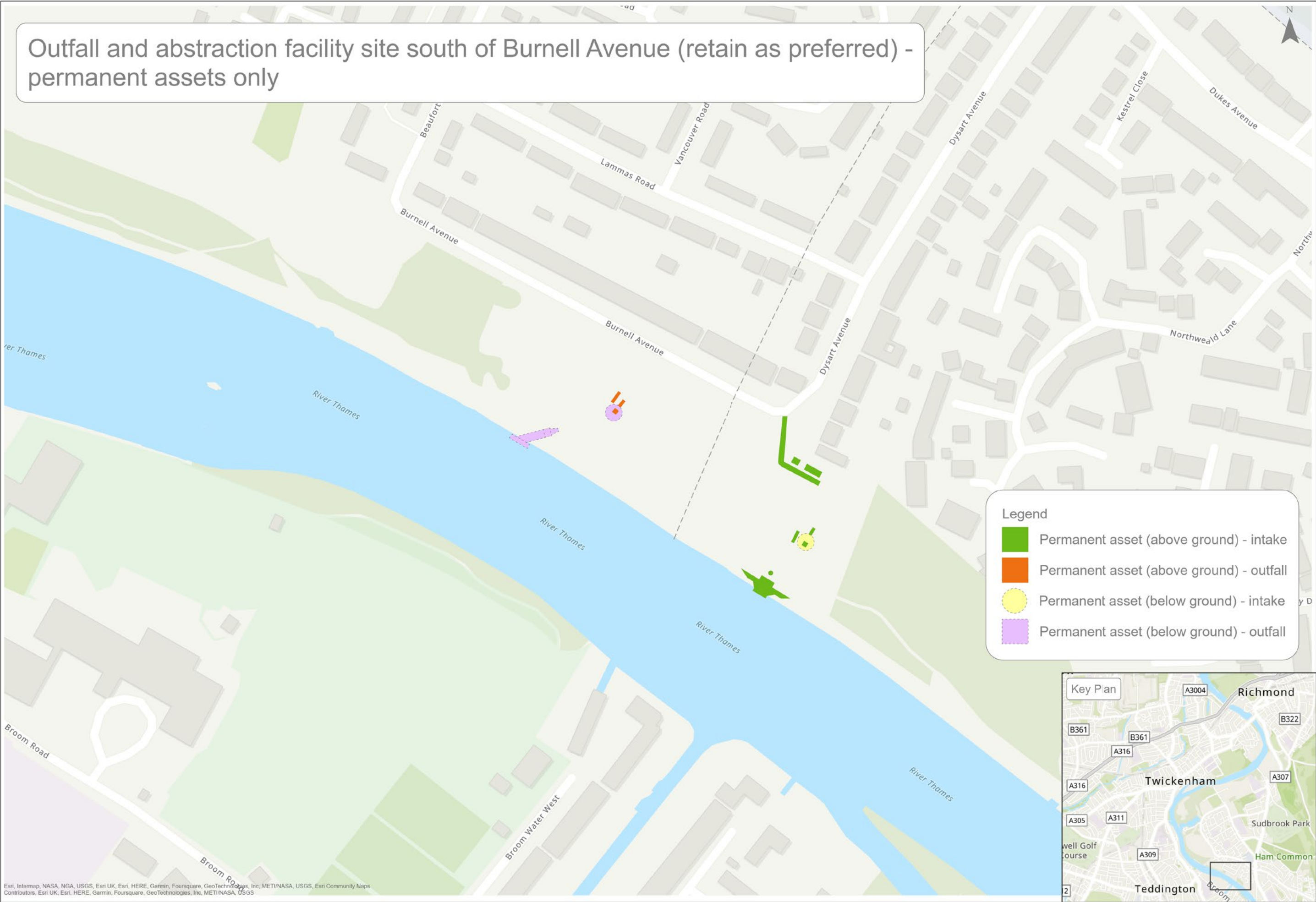






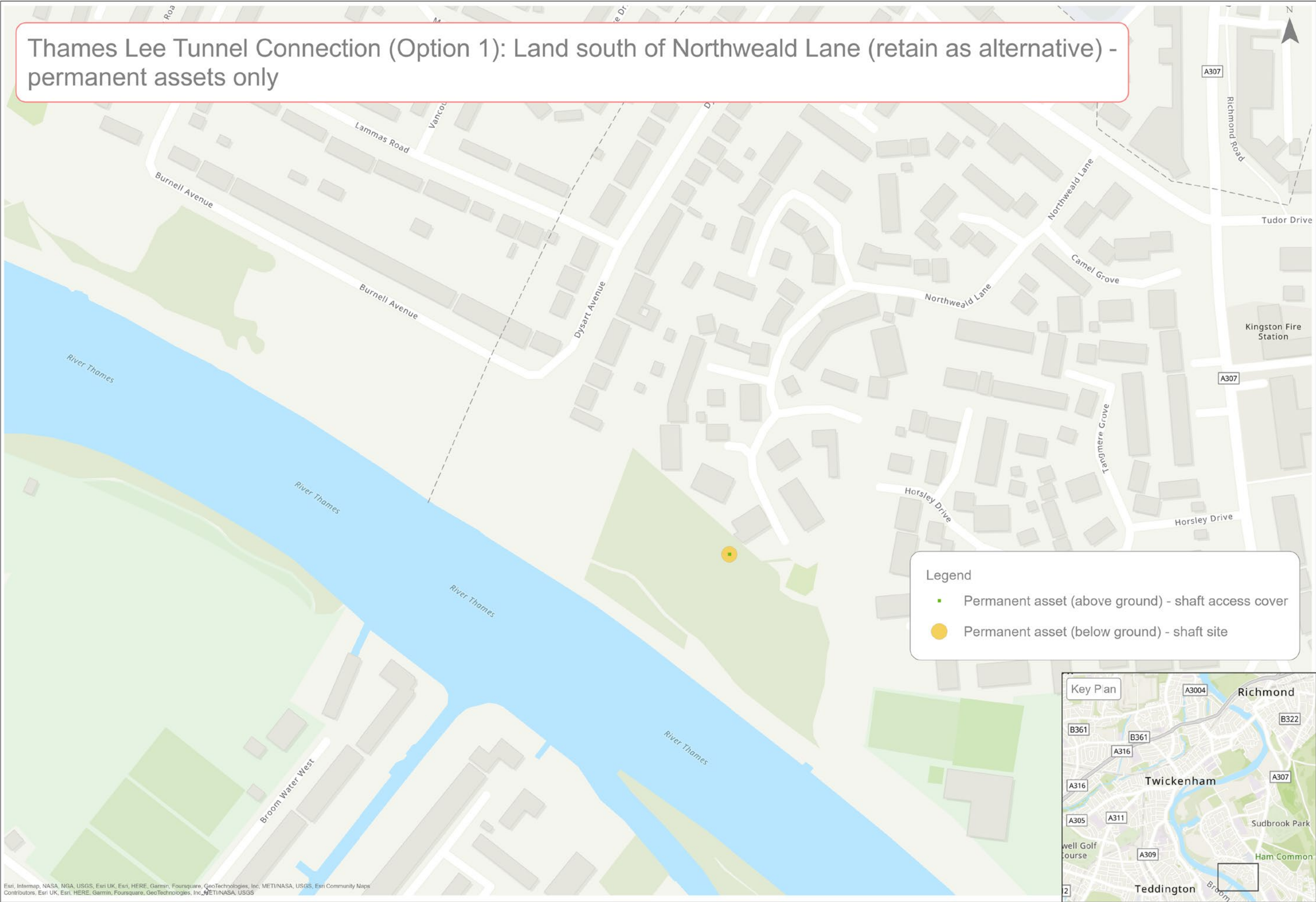
Outfall and abstraction facility site south of Burnell Avenue (retain as preferred) - construction and development

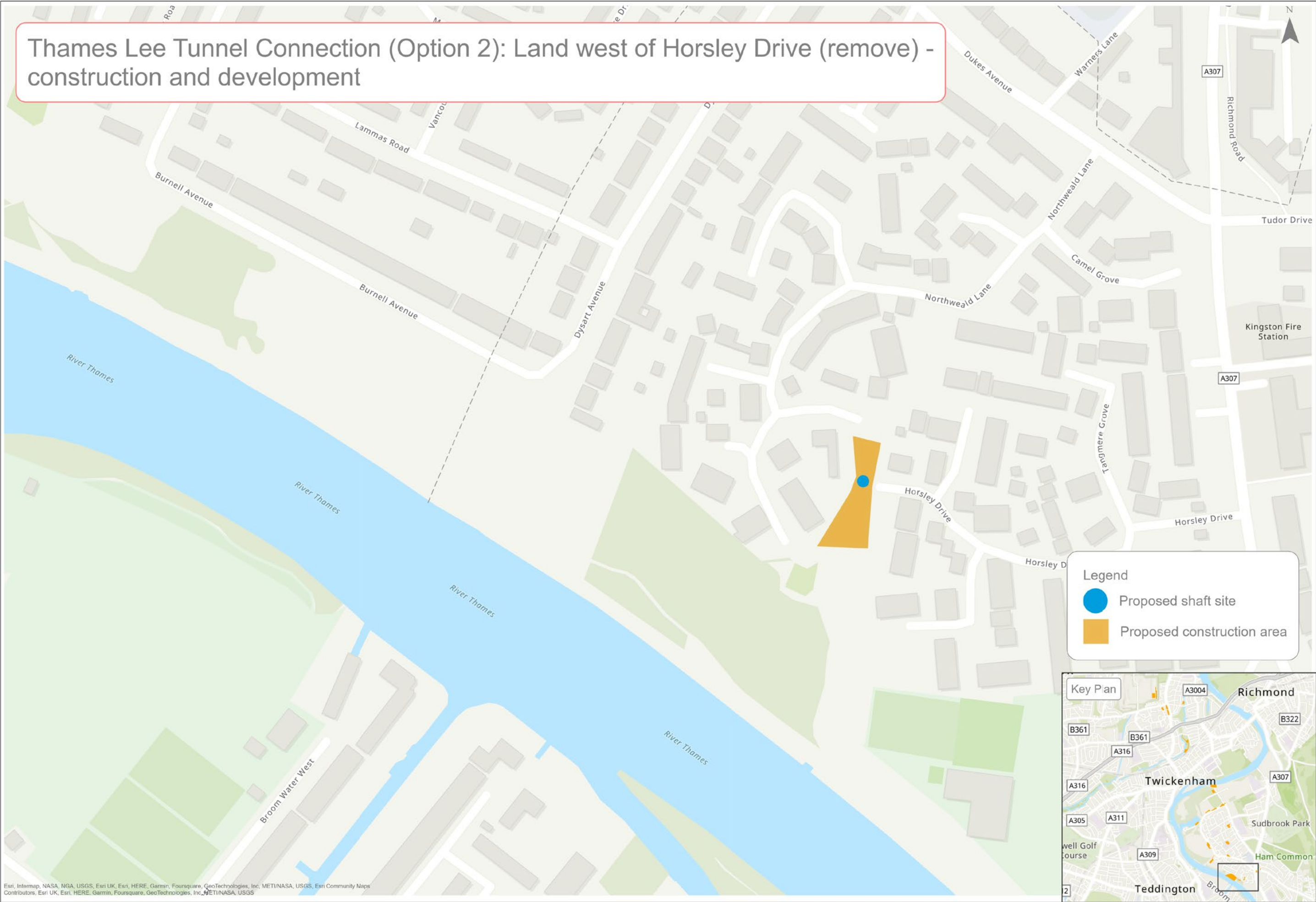


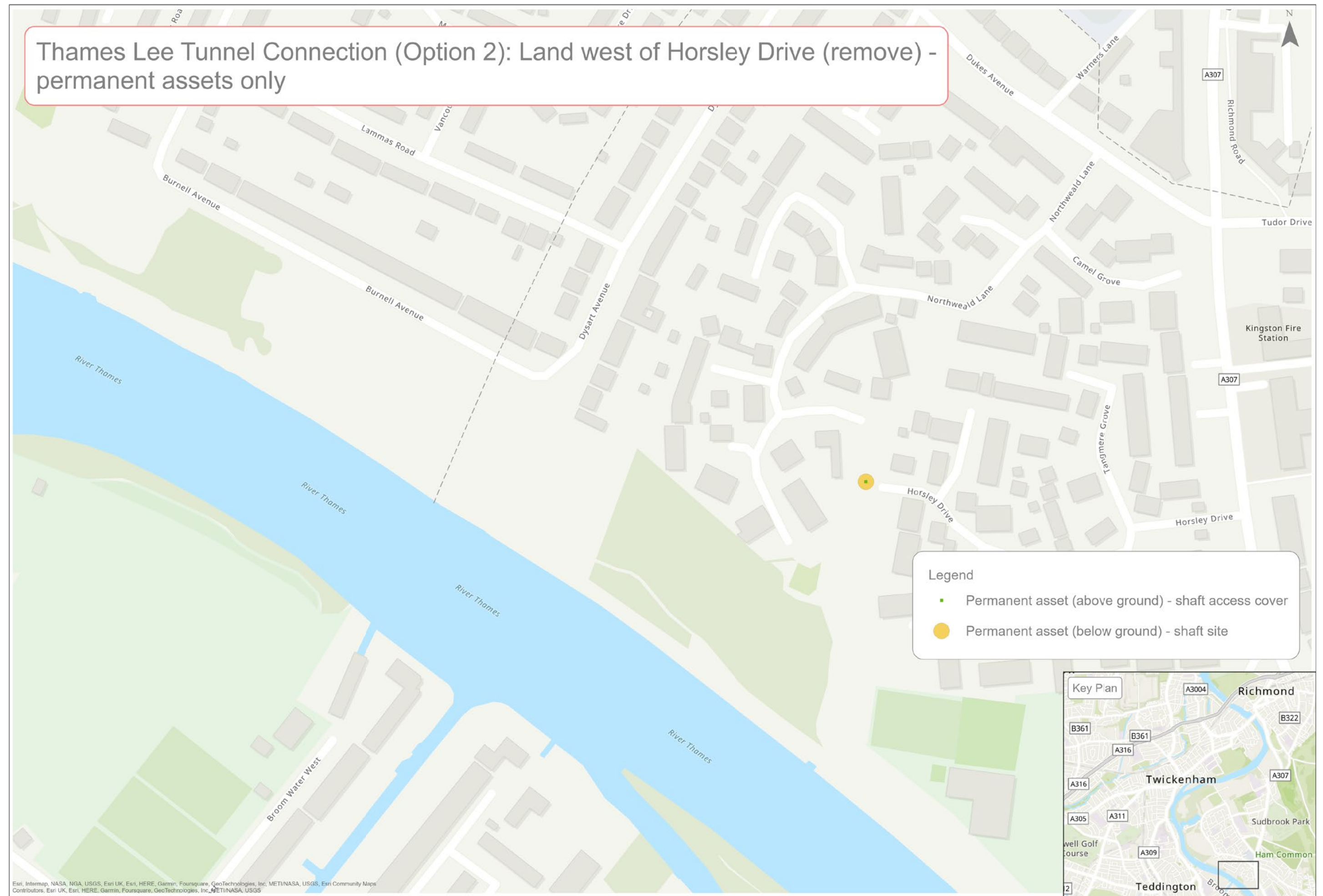


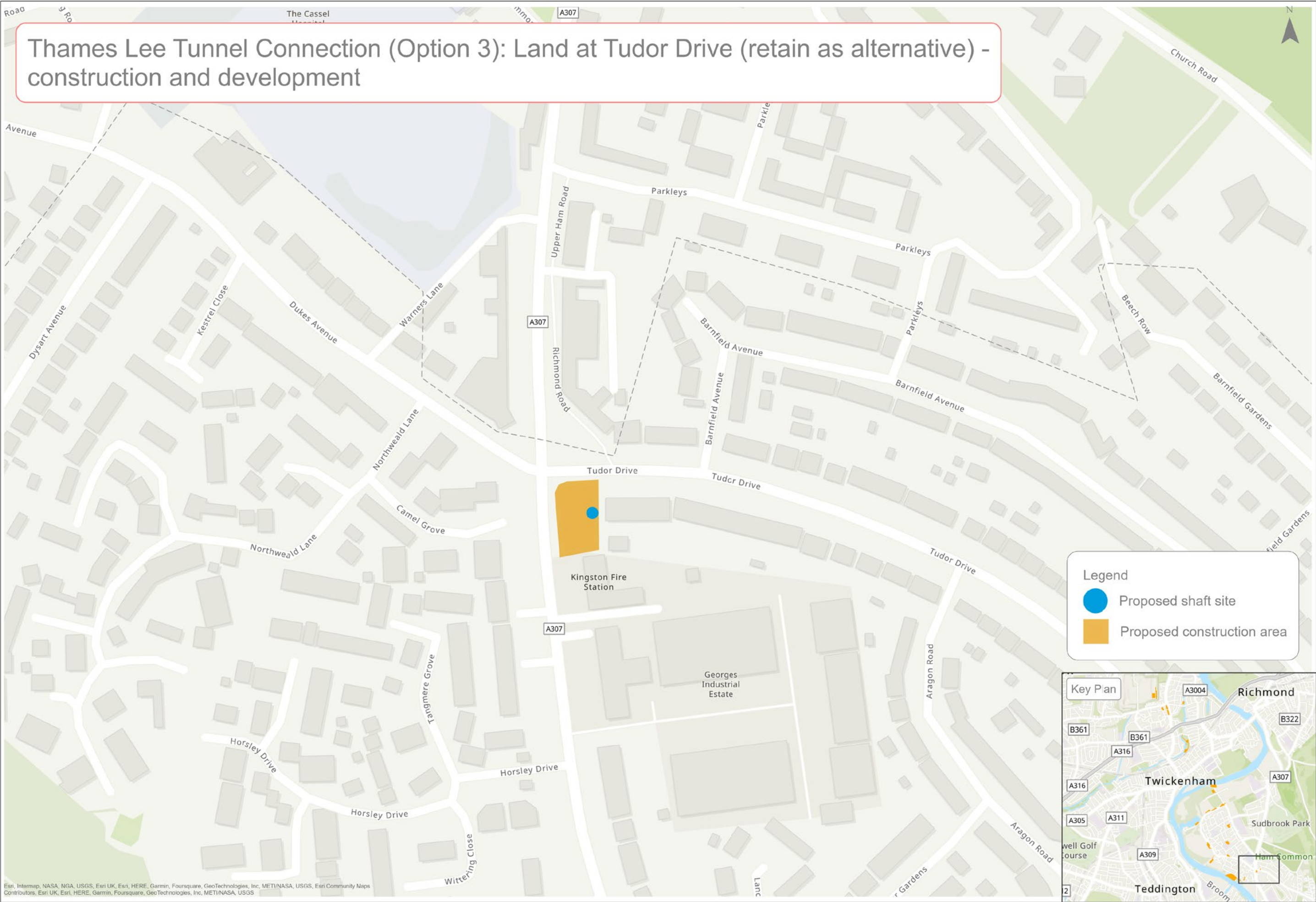
Thames Lee Tunnel Connection (Option 1): Land south of Northweald Lane (retain as alternative) - construction and development

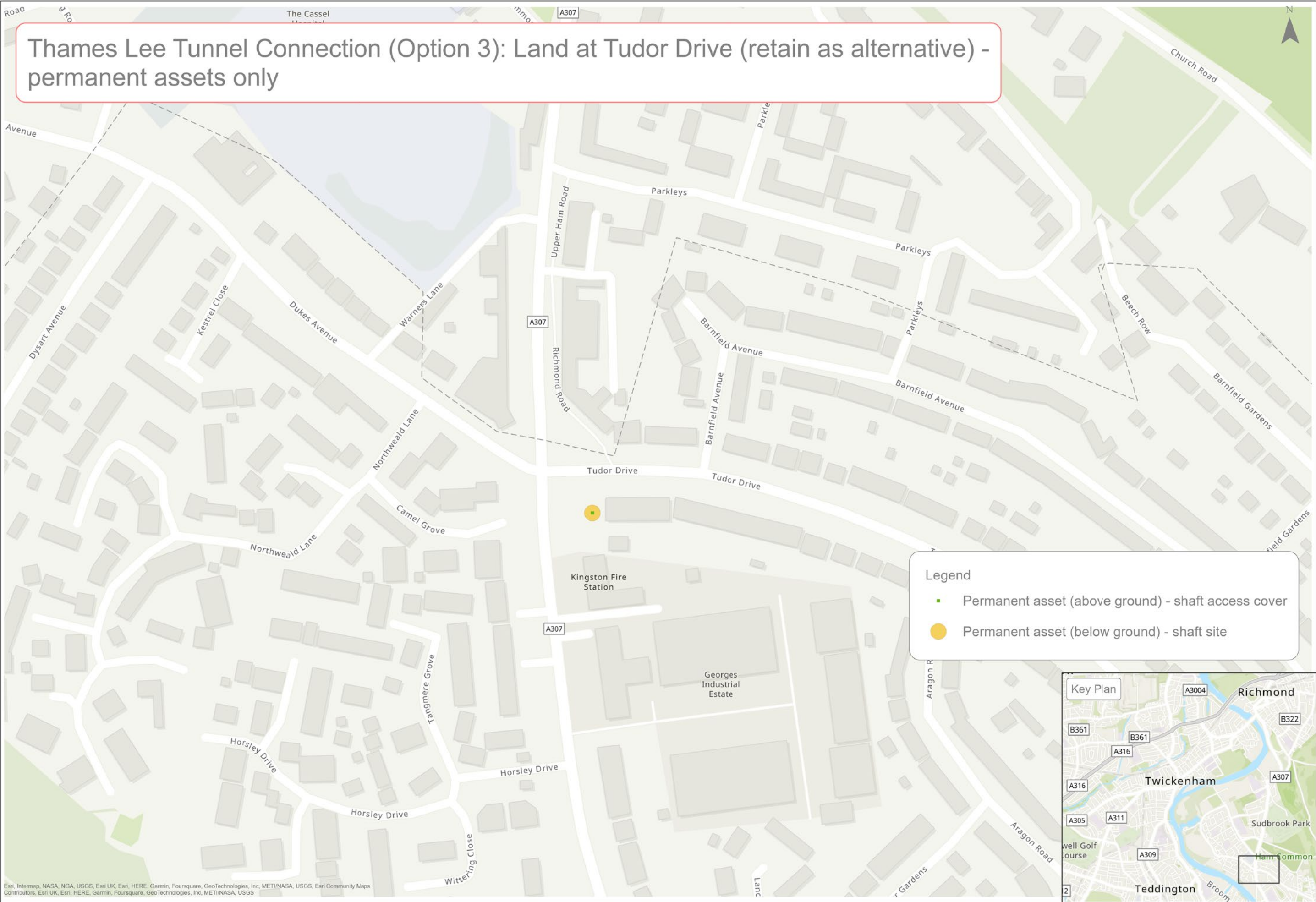


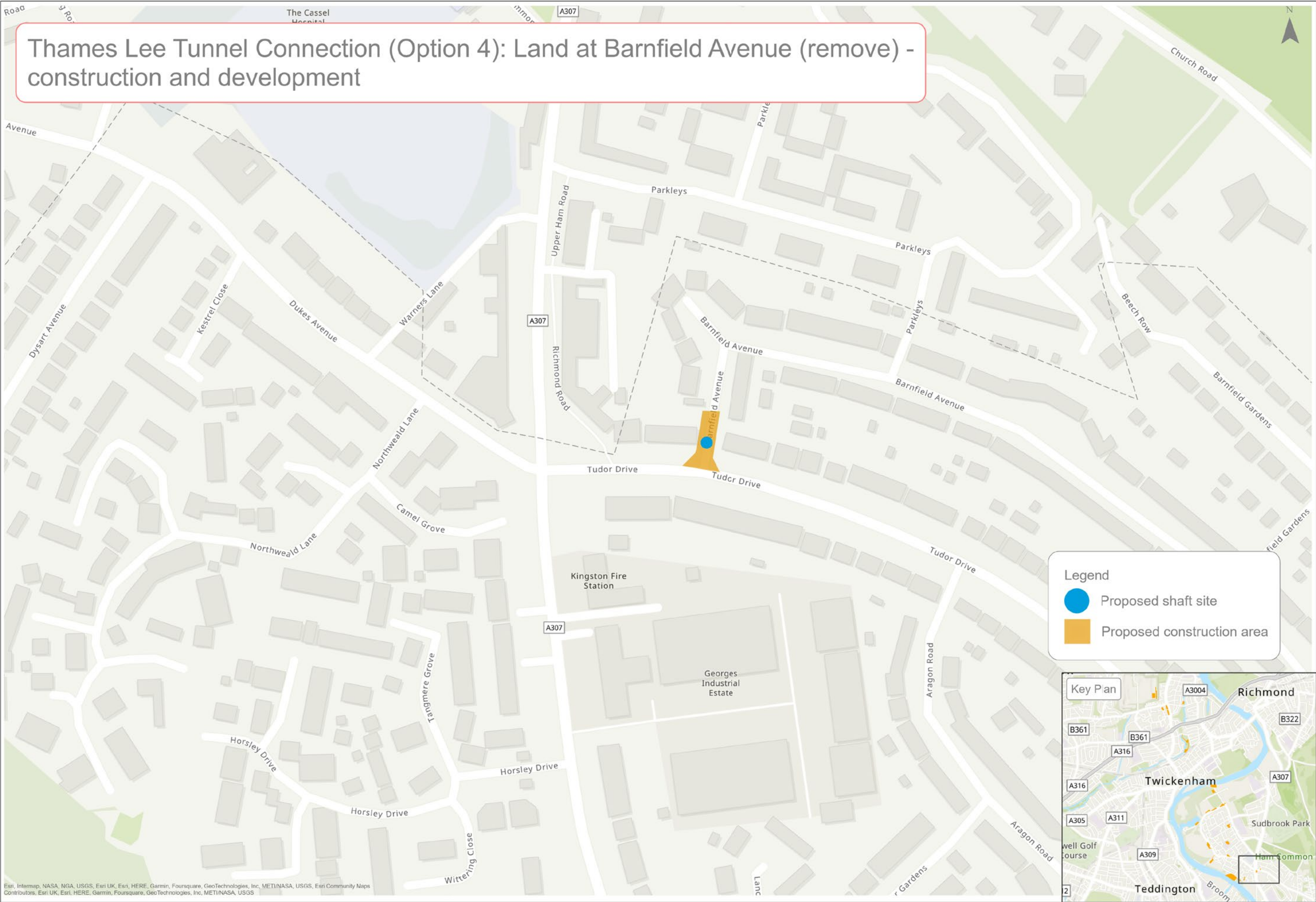


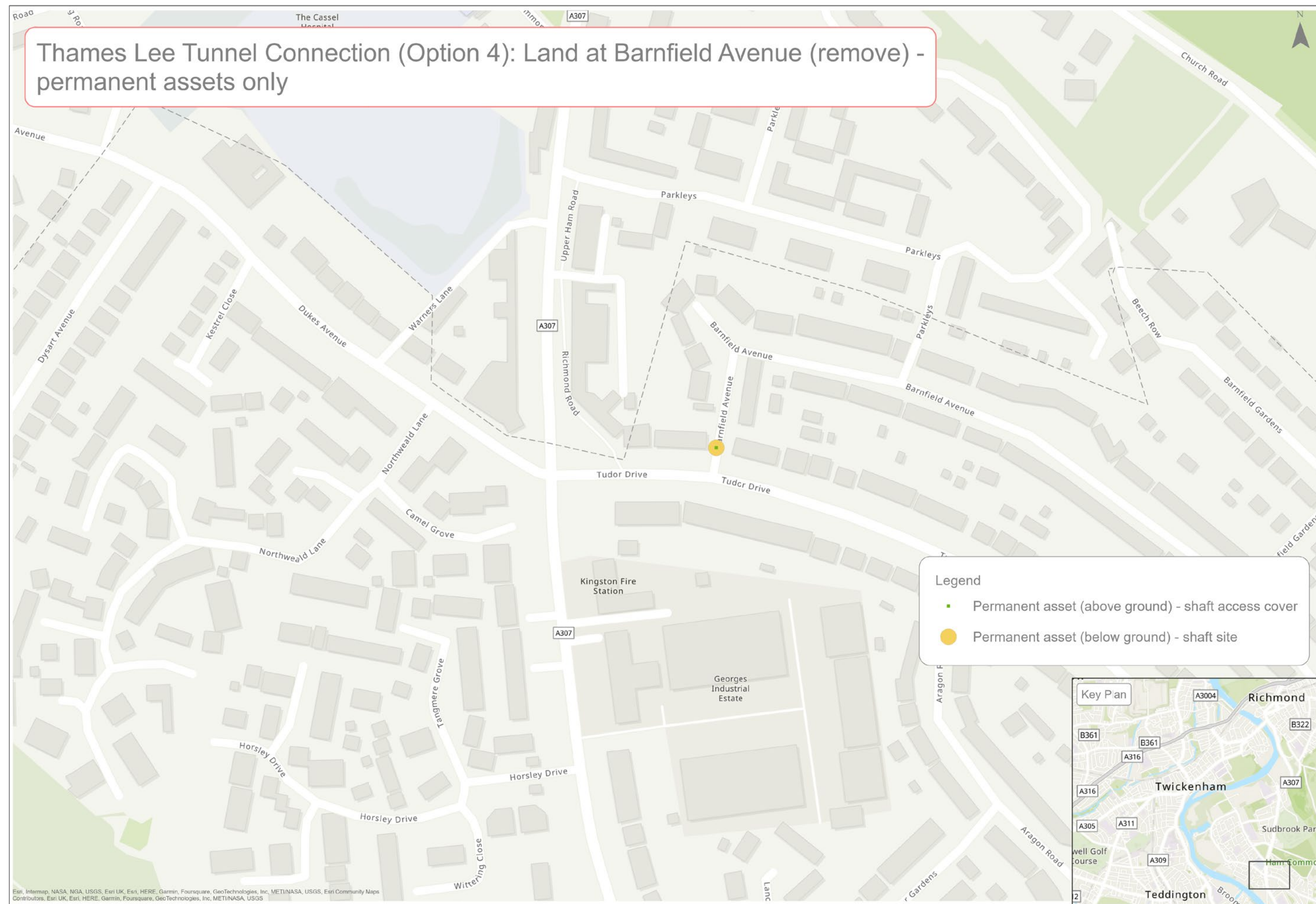












Data used and copyrights

The base mapping shown on the maps is reflective of September 2023 using the World Topographic Basemap. This vector tile layer provides a detailed basemap for the world symbolised with a classic Esri topographic map style. The copyright statement for these can be found in the lower left hand corner of each map. © Esri and partners. All rights reserved.



Thames Water
Clearwater Court
Vastern Road
Reading
RG1 8DB